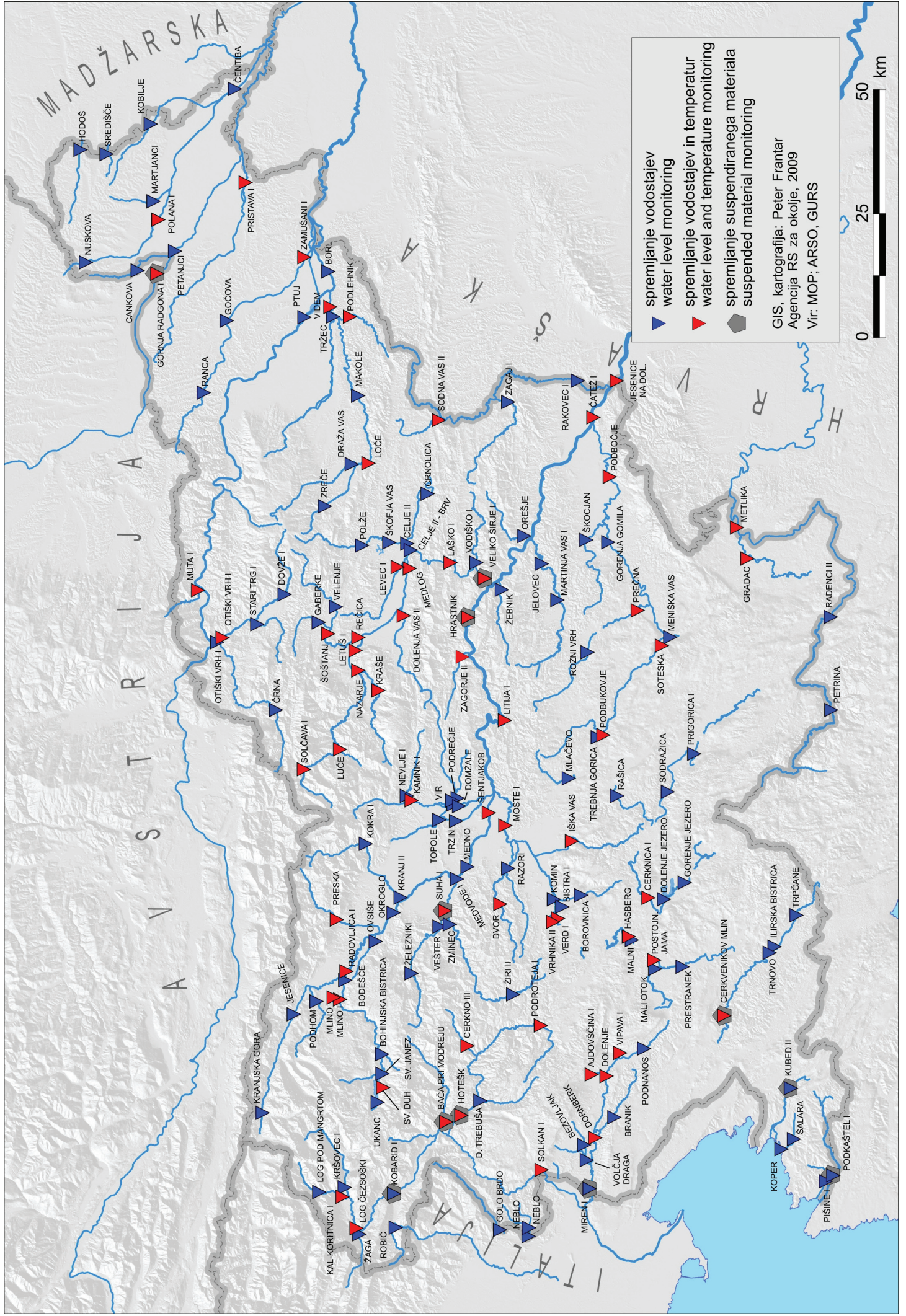





IV. DEL:

KARTOGRAFSKI PRIKAZI

PART VI:

CARTOGRAPHIC PRESENTATION



-  spremiljanje vodostajev
water level monitoring
 -  spremiljanje vodostajev in temperatur
water level and temperature monitoring
 -  spremiljanje suspendiranega materiala
suspended material monitoring
- GIS, kartografija: Peter Frantar
 Agencija RS za okolje, 2009
 Vir: MOP, ARSO, GURS



