

II. del: PREGLEDNICE S PODATKI

Part II: DATA TABLES

A. POVRŠINSKE VODE

A. SURFACE WATERS

A.0. POJASNILA K PREGLEDNICAM

Poglavje o površinskih vodah (A) sestavlja poleg uvodnih Pojasnil (A.0.) še osem podpoglavij s preglednicami. V njih so prikazani osnovni podatki in rezultati meritev na 158 vodomernih postajah, ki so leta 2004 delovale v mreži za površinske vode.

Razlage pojmov in okrajšav v preglednicah:

Št. – tekoča številka vodomerne postaje;
Šifra – šifra vodomerne postaje (po šifrantu Agencije Republike Slovenije za okolje);
Tip – opremljenost postaje: **V** – vodomerni, **A** – avtomatska merilna postaja, **L** – limnigraf, **P** – podatkovni zapisovalnik;
Postaja – ime kraja, kjer deluje vodomerna postaja. V kolikor se je mikrolokacija postaje spreminjala, je dodana rimska številka;
Vodotok – ime vodotoka, na katerem je vodomerna postaja;
Kota "0" – nadmorska višina kote "nulte" točke vodomerna (v metrih nad gladino Jadranskega morja);
---- – ni podatka;
Suho – v profilu vodomerne postaje ni pretoka;
F – površina porečja gorvodno od profila vodomerne postaje (vodozbirno zaledje) – v km². Pri postajah na Bohinjskem oziroma Blejskem jezeru je navedena površina pojezerja;
Stac. – stacionaža (v km). Oddaljenost profila vodomerne postaje od izliva vodotoka (lahko tudi od državne meje, izbranega ponora);
Začetek opazovanja – leto, v katerem se je na vodomerni postaji začelo opazovati (vsaj višine vodne gladine);
Stran – stran, na kateri so za vodomerno postajo navedeni podatki o vodostajih (**H**), pretokih (**Q**), temperaturi (**T**) ter o vsebnosti suspendiranega materiala in količinah transportiranega suspendiranega materiala (**SM**);
Hnk – najnižji vodostaj v letu (mesecu) – konica;
Hnp – najnižji vodostaj v letu (mesecu) – dnevno povprečje;
Hs – srednji vodostaj v letu (mesecu);
Hvp – najvišji vodostaj v letu (mesecu) – dnevno povprečje;
Hvk – najvišji vodostaj v letu (mesecu) – konica;
nHnk – najnižji nizek vodostaj v obdobju – konica;
nHnp – najnižji nizek vodostaj v obdobju – dnevno povprečje;
vHvp – najvišji visok vodostaj v obdobju – dnevno povprečje;
vHvk – najvišji visok vodostaj v obdobju – konica;
Qnk – najmanjši pretok v letu (mesecu) – konica;
Qnp – najmanjši pretok v letu (mesecu) – dnevno povprečje;
Qs – srednji pretok v letu (mesecu);
Qvp – največji pretok v letu (mesecu) – dnevno povprečje;
Qvk – največji pretok v letu (mesecu) – konica;
nQnk – najmanjši mali pretok v obdobju – konica;

A.0. EXPLANATION TO THE TABLES

The chapter on surface waters (A) consists of the introductory Explanation (A.0.) and eight sub-chapters with tables. In them basic data are listed, as well as the measurement results from 158 gauging stations which were included in the surface water network in 2004.

Key to the terms and abbreviations used in the tables:

Št. (No) – current number of a gauging station;
Šifra (Code) – code of a gauging station (acc. to the code list Environmental Agency of the Republic of Slovenia);
Tip (Type) – station equipped with: **V** – staff gauge, **A** – automatic station, **L** – water-level recorder, **P** – data logger;
Postaja (Station) – name of the place where a gauging station operates; if the microlocation of a station was changed, Roman numeral is added;
Vodotok (Stream) – name of the stream on which a gauging station is located;
Kota "0" (Datum point) – the "zero" of the gauge altitude (in meters above the level of the Adriatic);
---- – no data;
Suho (Dry) – the channel cross-section at the gauging station is dry;
F – the river basin area upstream of the channel cross-section at a gauging station (catchment area) - in sq km. At the gauging station of the lakes Bohinj and Bled, the stated area applies to their catchment basins;
Stac. – location (in km). Distance of the gauging station cross-section from the river mouth (also from the state border, or selected ponor);
Začetek opazovanja (Beginning of observations) – the year in which observations at a gauging station were begun (at least observations of the water level);
Stran (Page) – the page on which the data are listed for a gauging station: on water levels (**H**); on discharges (**Q**); on temperature (**T**); on concentration of suspended material and quantities of transported suspended material (**SM**);
Hnk – the lowest annual (monthly) water level – extreme;
Hnp – the lowest annual (monthly) water level – daily average;
Hs – mean annual (monthly) water level;
Hvp – the highest annual (monthly) water level – daily average;
Hvk – the highest annual (monthly) water level – extreme;
nHnk – the minimum low water level in a period – extreme;
nHnp – the minimum low water level in a period – daily average;
vHvp – the maximum high water level in a period – daily average;
vHvk – the maximum high water level in a period –

nQnp – najmanjši mali pretok v obdobju – dnevno povprečje;
vQvp – največji velik pretok v obdobju – dnevno povprečje;
vQvk – največji velik pretok v obdobju – konica;
Qi – i mesečni pretok, pretok, ki je zagotovljen i mesecev (i = 0, 1, 2, ..., 12).

Pojasnila k preglednicam

A.1. Seznam vodomernih postaj za površinske vode

V seznamu so navedene vodomerne postaje, ki so delovale v letu 2004. Urejene so po šifrah, kar pomeni, da si sledijo po povodjih in porečjih (Črnomorsko povodje: Pomurje, Podravje, Posavje; Jadransko povodje: Posočje, ostala porečja Jadranskega povodja) ter vodotokih. V okviru porečja so najprej navedene vodomerne postaje na glavnem vodotoku v smeri toka, sledijo postaje na pritokih, ki so prav tako razvrščeni glede na mesto izliva v glavno reko od njenega izvira proti izlivu. Od tega pravila odstopajo porečja Ljubljanice, Savinje in Krke, ki kot samostojna sledijo porečju Save. V njihovih okvirih si vodomerne postaje sledijo po enakem pravilu po toku navzdol.

V osnovna porečja so uvrščene tudi vodomerne postaje na kraških vodotokih, saj njihova hidrografska pripadnost večinoma ni sporna.

Pri Jadranskem povodju (brez porečja Soče) sledijo vodomernim postajam na Reki (Notranjska Reka) postaje na neposrednih pritokih Jadranskega morja, kakor si le ti sledijo od slovensko - italijanske do slovensko - hrvaške meje.

V seznam sta vključeni tudi vodomerni postaji na Blejskem in Bohinjskem jezeru.

Površina porečja (pojezerja) je določena na karti 1:25000. Pri kraških vodotokih so upoštevani rezultati sledenj podzemnih voda, na aluvialnih sedimentih pa hidroizohipse srednje gladine podzemne vode. V obeh primerih je podatek lahko sporen. V kolikor zaledja vodomerne postaje ni mogoče vsaj približno omejiti (obsežna conalna razvodja, kraške in ostale pretočitve – na primer pri v.p. Vrhnika, Verd in Bistra), podatka ne navajamo (opomba: kras ali ----).

Letnica pričetka opazovanj ne pomeni, da so v arhivu ARSO za postajo na voljo tudi podatki od tedaj pa do leta 2004. Delovanje nekaterih postaj je bilo prekinjeno, podatki so lahko izgubljeni ali pa so bili že objavljeni (npr. Jahrbuch des Hydrographischen Zentralbureaus pred letom 1918).

extreme;
Qnk – the lowest annual (monthly) discharge – extreme;
Qnp – the lowest annual (monthly) discharge – daily average;
Qs – mean annual (monthly) discharge;
Qvp – the highest annual (monthly) discharge – daily average;
Qvk – the highest annual (monthly) discharge – extreme;
nQnk – the minimum low discharge in a period – the extreme;
nQnp – the minimum low discharge in a period – daily average;
vQvp – the maximum high discharge in a period – daily average;
vQvk – the maximum high discharge in a period – extreme;
Qi – i-month discharge; the discharge which is sure in i months (i = 0, 1, 2, ..., 12).

Explanation to the tables

A.1. The list of surface water gauging stations

In the list, those gauging stations are included which operated in the year 2004. They are arranged according to their codes, which means that they follow one another according to the sea drainage basins, then the river basins (the Black Sea drainage basin: the Mura, Drava, Sava river basins; the Adriatic drainage basin: the Soča river basin and the rest of river basins of the Adriatic drainage basin), and streams. Within the frame of a river basin, gauging stations which are located on the main stream are listed first, in downstream direction; then follow the stations on the tributaries and they are also arranged as to the location of a tributary confluence with the main river, in the direction from the latter's source towards its mouth. Deviations from this rule occur in the cases of the Ljubljanica, Savinja and Krka river basins which are listed as three independent river basins, following the Sava river basin. Within their frames, gauging stations follow each other according to the same principle, i.e. downstream the river channel.

Gauging stations on the karst rivers are also included into the basic river basins, since their hydrographic classification is mostly not questionable.

In the Adriatic drainage basin (without the Soča river basin), gauging stations on the Reka (i.e. the Notranjska Reka river) are followed by the stations on the rivers flowing directly into the Adriatic, in the order as they follow one another from the Slovenian-Italian border to the Slovenian-Croatian border.

A.2. Mesečni in letni srednji vodostaji s konicami

V preglednici so natisnjeni mesečni in letni srednji vodostaji (višine vodnih gladin) ter mesečne, letne in obdobjne zabeležene konice (skrajne vrednosti, ekstremi).

Na vodomernih postajah, ki so opremljene z limnigrafom (tip = **L**), s podatkovnim zapisovalnikom (tip = **P**) ali na postajah z avtomatskim prenosom podatkov (tip = **A**), so mesečne in letne vrednosti določene oziroma izračunane na osnovi analognega ali digitalnega nivograma. **Nizek** vodostaj za mesec je **Hnk**, **srednji** vodostaj je **Hs**, **visok** vodostaj pa **Hvk**. Na vodomernih postajah, ki so opremljene z vodomerom (tip = **V**) so mesečni in letni vodostaji določeni na osnovi vsakodnevnih opazovanj trenutnih vrednosti. **Nizek**, **srednji**, **visok** vodostaj so **Hnp**, **Hs** in **Hvp**.

Letne vrednosti so izpisane posebej, konici pa sta opremljeni z datumom.

Zabeleženi konici v celotnem opazovanem obdobju sta na limnigrafskih postajah **nHnk** oziroma **vHvk**, na postajah z vodomerno letvijo pa **nHnp** oziroma **vHvp**.

A.3. Dnevni vodostaji z nivogramom

Za izbrane postaje je v letopisu objavljena preglednica z dnevnimi vodostaji, mesečnimi in letnimi vrednostmi ter nivogramom. Podatki so rezultat obdelave limnigramov (vse izbrane vodomerne postaje so opremljene z limnigrafi). Dnevne vrednosti so srednji dnevni vodostaji. Iz njih so izračunani srednji mesečni in letni vodostaji (**Hs**). S skrajnimi vrednostmi (**Hnk**, **Hvk**) so navedeni v spodnjem delu preglednice.

V nivogramu je s srednjimi dnevnimi vrednostmi prikazano spreminjanje vodostajev preko leta.

The list also includes the gauging stations on lakes Bled and Bohinj.

The area of a river basin is defined on a map of scale 1:25000. With the karst rivers, the results of underground water tracing were taken into account, and on the alluvial sediments, contour lines of mean water tables were observed. In both cases, data can be disputable. If the catchment area of a gauging station cannot be defined, approximately at least (large zonal watersheds, karstic and other bifurcations, e.g. gauging stations of Vrhnika, Verd, and Bistra), data are not listed (note: kras or ----).

The stated year of observation beginning does not necessarily mean that the Environmental Agency of the Republic of Slovenia archives keep all the data from that year up to the year 2004. Certain stations had ceased to operate, or the data might have been lost, or they were published (e.g. in the Jahrbuch des Hydrographischen Zentralbureaus before the year 1918).

A.2. Monthly and annual mean water levels with extremes

The table lists monthly and annual mean water levels (levels of water surfaces), as well as monthly, annual and periodic extremes (extreme values). For the gauging stations equipped with water-level recorders (**L** type) or with data logger (**P** type) or stations with near real time data transfer (**A** type), monthly and annual values are defined or calculated on the basis of analog or digital level graph. **Hnk** stands for the monthly **low** water level, **Hs** for **mean** level, and **Hvk** for **high** water level. For those gauging stations which are equipped with staff gauges (**V** type) monthly and annual water levels are defined on the basis of daily registrations of current values. **Hnp** stands for **low**, **Hs** for **mean**, and **Hvp** for **high** water levels.

Annual values are listed separately, and dates are added to both extremes.

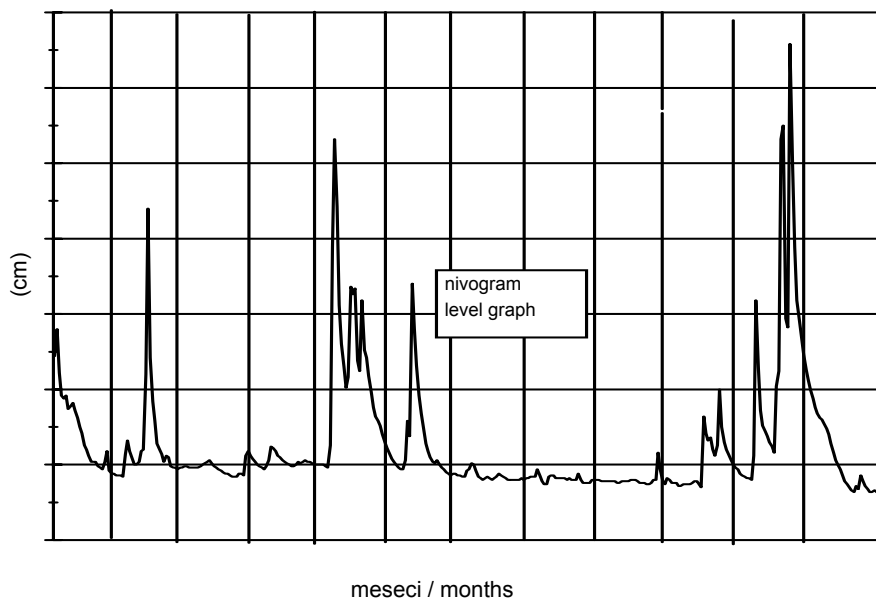
The two extremes in the observation period are marked with **nHnk** and **vHvk** for the stations with water-level recorders, and **nHnp** and **vHvp** for the stations with staff gauges.

A.3. Daily water levels with level graph

For the selected stations, the list of daily water levels, monthly and annual values, as well as level graphs are published in the annals. These data are the result of processing water-level recordings (all selected gauging stations are equipped with recorders). Daily values are mean daily water levels.

They were the basis for calculating mean monthly and annual water levels (**Hs**). Both extreme values (**Hnk**, **Hvk**) are listed in the bottom part of the table.

In the level graph the year-round fluctuation of water level is shown with mean daily values.



A.4. Mesečni in letni srednji pretoki s konicami

V preglednici so za večino vodomernih postaj, ki so delovale v letu 2004, natisnjeni mesečni in letni srednji pretoki ter mesečne, letne in obdobjne zabeležene konice. Pretoki se ne določajo za postaje, ki nimajo pretočne krivulje (postaje na jezerih), ali če le-ta ni določena pri vseh vodostajih (postaje, ki jih dosežejo vode ob zajezitvi).

Na vodomernih postajah, ki so opremljene z limnigrafom (tip = **L**), s podatkovnim zapisovalnikom (tip = **P**) ali na postajah z avtomatskim prenosom podatkov (tip = **A**), so mesečne in letne vrednosti določene oziroma izračunane na osnovi analognega ali digitalnega nivograma in ustreznih pretočnih krivulj. **Nizek** pretok za mesec je **Qnk**, **srednji** pretok je **Qs**, **visok** pretok pa **Qvk**. Na vodomernih postajah, ki so opremljene z vodomerom (tip = **V**), so mesečni in letni pretoki določeni na osnovi vsakodnevnih opazovanj trenutnih vodostajev. **Nizek**, **srednji**, **visok** pretok so **Qnp**, **Qs** in **Qvp**.

Letne vrednosti so izpisane posebej, konici pa sta opremljeni z datumom.

Zabeleženi ekstremi v celotnem opazovanem

A.4. Monthly and annual mean discharges with extremes

For the majority of gauging stations which operated in 2004, monthly and annual mean discharges are listed in the table, as well as monthly, annual, and periodical registered extremes. Discharges are not defined for the stations without discharge curve (stations on the lakes), or the latter is not defined for all water levels.

For those gauging stations which are equipped with water-level recorders (**L** type) or with data logger (**P** type) or stations with near real time data transfer (**A** type), monthly and annual values are defined or calculated on the basis of analog or digital level graph and the corresponding discharge curves. **Qnk** stands for **low** monthly discharge, **Qs** for **mean**, and **Qvk** for **high** discharge. For those stations which are equipped with staff gauges (**V** type), monthly and annual discharges are defined on the basis of daily registrations of current water levels. **Qnp** stands for low, **Qs** for **mean**, and **Qvp** for **high** discharges.

Annual values are listed separately, and dates are added to both extremes.

obdobju so na limnigrafskih postajah **nQnk** oziroma **vQvk**, na postajah z vodomerno letvijo pa **nQnp** oziroma **vQvp**. Pri vodomerni postaji Borl veljata navedeni skrajni vrednosti za obdobje po letu 1989, ko je postaja ponovno začela delovati. Leta 1981 so bila opazovanja za osem let prekinjena, podatki po l. 1989 pa, zaradi delovanja HE Formin, niso primerljivi s starimi.

A.5. Dnevni pretoki s hidrogramom in krivuljo trajanja

Za izbrane postaje je v letopisu objavljena preglednica z dnevnimi pretoki, mesečnimi in letnimi vrednostmi ter hidrogram s krivuljo trajanja. Podatki so rezultat obdelave limnigramov (vse izbrane vodomerne postaje so opremljene z limnigrafi). Dnevne vrednosti so srednji dnevni pretoki, ki so določeni na osnovi srednjega dnevnega vodostaja (Hs) in ustrezne pretočne krivulje. Iz njih so izračunani srednji mesečni in letni pretoki (**Qs**), ki so skupaj s skrajnimi vrednostmi (**Qnk**, **Qvk**) natisnjeni v spodnjem delu preglednice.

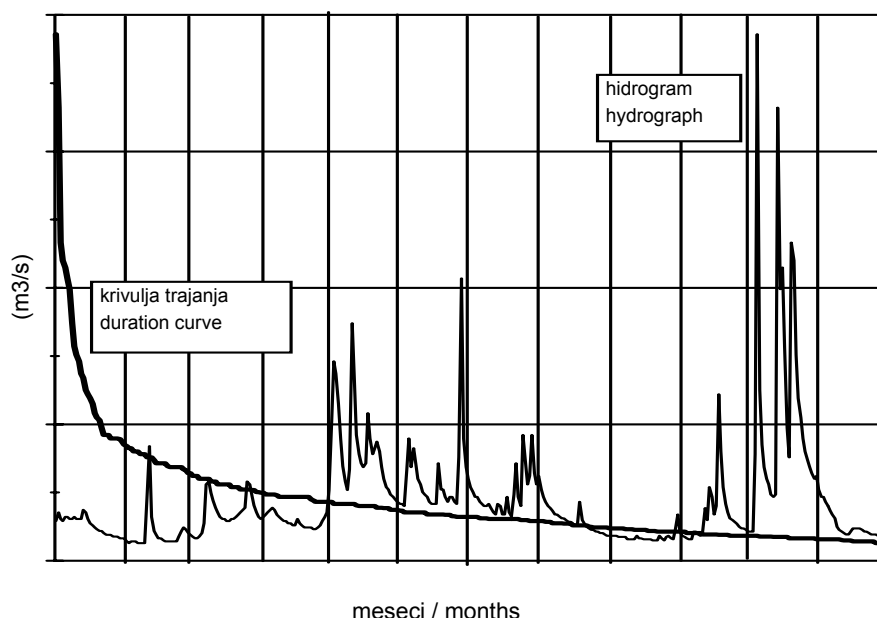
V hidrogramu je s srednjimi dnevnimi vrednostmi prikazano spreminjanje pretoka v letu (m^3/s). Izrisana je tudi krivulja trajanja. Pod grafom so izpisani značilni pretoki po trajanju (Q_0 , Q_3 ...). Izvedeni so iz srednjih dnevnih vrednosti.

Registered extremes in the observation period are marked with **nQnk** and **vQvk** for the stations with recorders, and with **nQnp** and **vQvp** for the stations with staff gauges. In the Borl gauging station, the stated extreme values apply to period after the year 1989 when the station was put into operation again. In 1981, the observations were stopped for the next eight years, and the data after the year 1989 are not comparable to the old data due to the operation of the Formin hydro-power plant.

A.5. Daily discharges with hydrograph and duration curve

In the annals the tables are published for the selected stations, with daily discharges, monthly and annual values and the hydrographs with duration curves. These data are the result of processing water-level recordings (all selected stations are equipped with recorders). Daily values are mean daily discharges which were defined on the basis of mean daily water levels (Hs) and the corresponding discharge curves. From them, mean monthly and annual discharges (**Qs**) were calculated which are, together with extreme values (**Qnk**, **Qvk**), listed in the bottom part of the tables.

In the hydrograph, the annual discharge fluctuation is shown through mean daily values (m^3/s). The duration curve is also plotted. Below the graph, typical discharges as to duration (Q_0 , Q_3 ...) are listed. They were derived from mean daily values.



A.6. Mesečne in letne srednje temperature vode s konicami

V preglednici so prikazane mesečne in letne srednje vrednosti ter konice za vodomerne postaje, za katere je zabeležena temperatura vode. Opazovalci jo merijo enkrat dnevno z živosrebrnim vodnim termometrom. Iz odčitanih vrednosti so določene maksimalne in minimalne ter izračunane povprečne mesečne in letne temperature vode. Letni ekstremni temperaturi (minimum in maksimum) sta določeni z datumom.

A.7. Dnevne vsebnosti suspendiranega materiala z diagramom (g/m³)

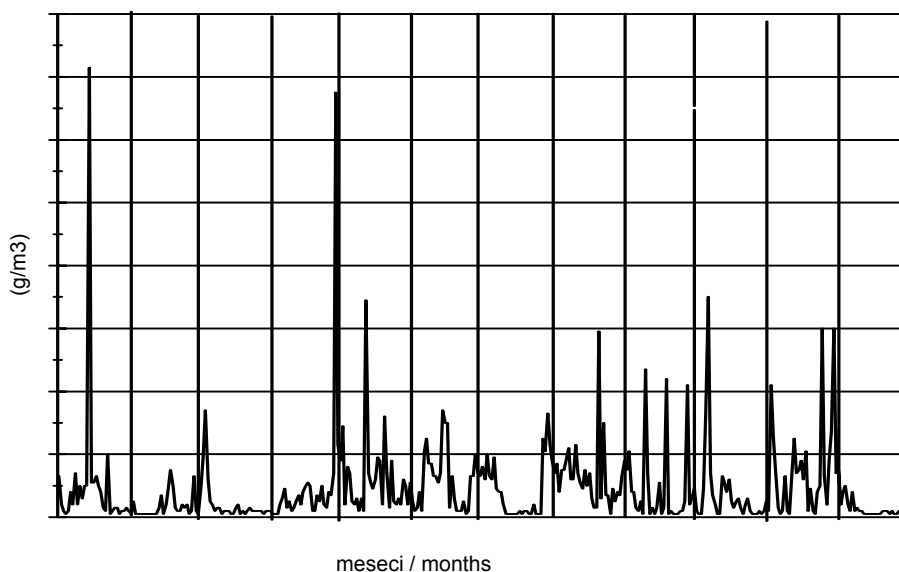
Transport suspendiranega materiala je bil merjen na vodomernih postajah. Vzorce za določanje vsebnosti zajemajo enkrat dnevno. Na osnovi laboratorijsko določene vsebnosti v vzorcih in večkratnih profilnih meritev se določa srednja dnevna vsebnost suspendiranega materiala. Iz dnevni vrednosti se računajo povprečne mesečne in letne vsebnosti.

A.6. Monthly and annual mean water temperatures with extremes

The table shows monthly and annual mean values and the extremes for those gauging stations where water temperatures were registered. Temperature is measured once a day with mercury water-thermometer. From the registered values, maximum and minimum values are derived, and mean monthly and annual water temperatures are calculated. Dates are added to both annual extreme (minimum and maximum) temperatures.

A.7. Daily concentration of suspended material with graph (g/m³)

Transport of suspended material is measured at gauging stations. Samples for specifying concentration are taken once a day. On the basis of concentration in the samples, specified in laboratories, and several cross-section measurements mean daily concentration of suspended material was established. From daily values, average monthly and annual concentrations were derived.

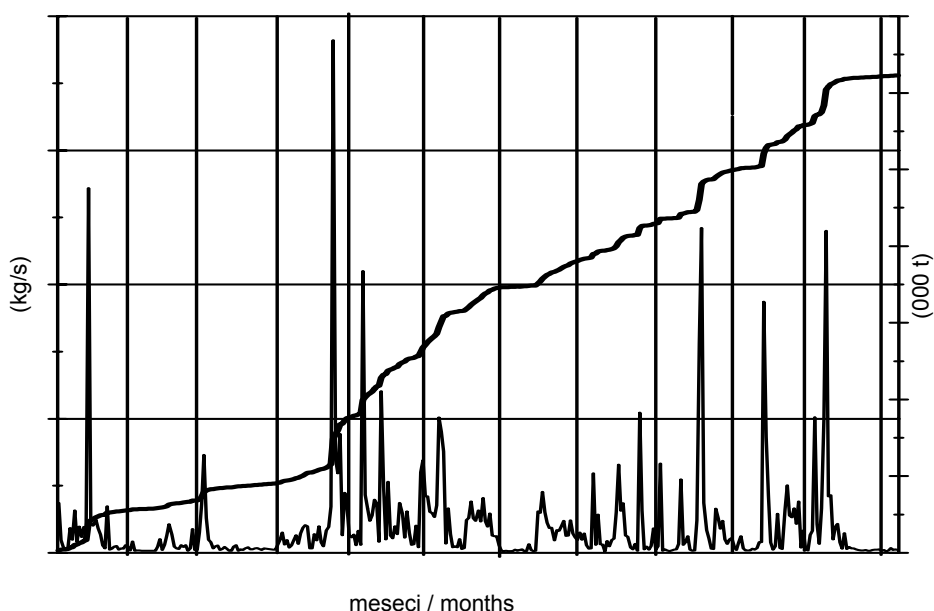


A.8. Dnevne količine transportiranega suspendiranega materiala z diagramom (kg/s) in sumarno linijo transporta (000 t)

V preglednicah so prikazane dnevne količine transportiranega suspendiranega materiala. Izračunane so iz dnevni vsebnosti suspendiranega materiala in srednjih dnevni pretokov. Iz dnevni vrednosti se računajo povprečne mesečne in letne količine. Na diagramu so poleg vrednosti srednjega dnevnega transporta (v kg/s) prikazane tudi kumulativne dnevni vrednosti.

A.8. Daily quantities of transported suspended material with graph (kg/s) and yearly transport (000 t)

Monthly and annual quantities of transported suspended material are listed in the tables. They are calculated from daily values; the latter are derived from the data on mean daily concentrations of suspended material and mean daily discharges. Daily values are also shown on the graph together with cumulative values through the year.



A.1. Seznam vodomernih postaj za površinske vode (I. 2004)

Št.	Šifra	Postaja	Tip	Vodotok	Stac. km	F km2	Kota "0" m n.m.	Začetek opazovanj	Stran				
									H	Q	T	SM	
POREČJE MURE													
1	1060	GORNJA RADGONA I * #	L	MURA	106.64	10197*	202.338	1945	103	131	159	163,166	
2	1070	PETANJCI	L	MURA	100.47	10391.44	193.763	1955	103	131			
3	1140	PRISTAVA I *	L	ŠČAVNICA	5.78	272.54	169.768	1973	103	131	159		
4	1165	NUSKOVA	L	LEDAVA	64.60	56.57	232.149	1992	103	131			
5	1220	POLANA I	L	LEDAVA	44.33	208.21	191.399	1961	103	131	159		
6	1260	ČENTIBA *	L	LEDAVA	11.52	856.70	154.670	1969	103	131			
7	1300	MARTJANCI	L	MARTJANSKI POTOK	4.16	28.11	189.340	1970	103	131			
8	1310	KOBILJE	L	KOBILJSKI POTOK	17.85	48.66	183.810	1973	103	131			
9	1335	SREDIŠČE	V	IVANJŠEVSKI POTOK	1.20	8.24	---	1985	103	131			
10	1350	HODOŠ	L	VELIKA KRKA	1.37	105.12	225.385	1959	103	131			
POREČJE DRAVE													
11	2150	BORL #	L	DRAVA	27.25	14661.50	201.486	1894	103	131			
12	2220	ČRNA	L	MEŽA	29.00	94.77	573.416	1970	103	131			
13	2250	OTIŠKI VRH I *	L	MEŽA	1.35	550.89	333.966	1954	103	131			
14	2370	DOVŽE I	L	MISLINJA	19.19	72.29	517.389	1970	103	131			
15	2390	OTIŠKI VRH I	L	MISLINJA	1.68	230.89	344.735	1972	104	132	159		
16	2420	STARI TRG I	V	SUHODOLNICA	1.68	59.21	404.853	1980	104	132			
17	2430	MUTA #	L	BISTRICA	0.65	146.55	326.116	1954	104	132	159		
18	2530	RUTA	L	RADOLJNA	0.54	74.14	298.945	1972	104	132			
19	2600	ZREČE	L	DRAVINJA	63.70	41.43	305.723	1973	104	132			
20	2620	LOČE #	V	DRAVINJA	48.85	175.07	266.460	1954	104	132			
21	2640	MAKOLE	L	DRAVINJA	30.60	301.52	244.010	1973	104	132			
22	2652	VIDEM *	P	DRAVINJA	4.16	764.00	209.044	1895	104	132	159		
23	2670	DRAŽA VAS	L	OPLONICA	0.40	85.53	276.049	1973	104	132			
24	2720	PODLEHNIK	L	ROGATNICA	3.87	57.20	223.449	1975	104	132			
25	2754	TRŽEC	L	POLSKAVA	0.78	188.27	214.315	1923	104	132			
26	2830	RANCA	L	PESNICA	50.87	83.80	250.270	1954	104	132			
27	2880	GOČOVA	L	PESNICA	32.42	281.14	225.233	1970	104	132			
28	2900	ZAMUŠANI I *	L	PESNICA	9.86	477.80	201.856	1960	104	132	159		
POREČJE SAVE													
29	3015	KRANJSKA GORA	V	SAVA DOLINKA	942.70	44.98	790.529	1990	105	133			
30	3060	JESENICE	L	SAVA DOLINKA	919.45	257.56	566.433	1912	105	133			
31	3080	BLEJSKI MOST	L	SAVA DOLINKA	906.23	505.40	427.946	1959	105	133			
32	3180	PODHOM	L	RADOVNA	3.80	165.60	566.067	1908	105	133			
33	3200	SVETI JANEZ	L	SAVA BOHINJKA	32.80	93.99	524.948	1901	105	133			
34	3250	BODEŠČE	L	SAVA BOHINJKA	1.42	354.50	413.897	1946	105	133			
35	3260	UKANC	L	SAVICA	0.72	kras	528.830	1947	105	133			
36	3280	SVETI DUH	V	BOHINJSKO JEZERO	0.00	93.99*	525.886	1905	105		159		
37	3300	STARA FUŽINA II	V	MOSTNICA	0.54	78.11	527.140	1958	105	133			
38	3320	BOHINJSKA BISTRICA	L	BISTRICA	0.40	kras	504.330	1968	105	133			
39	3350	MLINO	L	BLEJSKO JEZERO	0.00	8.38*	474.473	1979	105		159		
40	3400	MLINO I	V	JEZERNICA	1.23	8.61	467.515	1955	105	133	159		
41	3420	RADOVLJICA I * #	L	SAVA	900.95	895.30	408.086	1953	105	133	159		
42	3465	OKROGLO	L	SAVA	881.73	1201.48	355.939	1985	105	133			
43	3530	MEDNO #	L	SAVA	860.44	2191.43	301.473	1967	106	133	165		
44	3570	ŠENTJAKOB * #	L	SAVA	847.10	2275.60	268.185	1908	106	133	159		
45	3650	LITIJA I	L	SAVA	818.65	4821.43	230.444	1953	106	134	159		
46	3725	HRASTNIK * #	L	SAVA	793.50	5176.79	195.077	1993	106	134	159	163,166	
47	3850	ČATEŽ I *	L	SAVA	736.70	10186.45	137.279	1976	106	134	160		
48	3900	JESENICE NA DOL.	A	SAVA	728.40	10881.64	129.433	2006	106	134			

A.1. Seznam vodomernih postaj za površinske vode (I. 2004)

Št.	Šifra	Postaja	Tip	Vodotok	Stac. km	F km2	Kota "0" m n.m.	Začetek opazovanj	Stran			
									H	Q	T	SM
49	4050	PRESKA *	L	TRŽIŠKA BISTRICA	11.17	121.00	488.520	1957	106	134	160	
50	4120	KOKRA I *	L	KOKRA	18.01	112.34	522.847	1956	106	134		
51	4155	KRANJ II	V	KOKRA	1.09	220.20	356.952	1985	106	134		
52	4200	SUHA I * #	L	SORA	7.98	566.34	329.470	1953	106	134	160	164,167
53	4206	MEDVODE I	V	SORA	0.62	642.86	308.646	1987	106	134		
54	4215	ŽIRI II	V	POLJANSKA SORA	30.91	53.68	474.621	1988	106	134		
55	4230	ZMINEC	L	POLJANSKA SORA	2.55	305.51	343.313	1907	106	134		
56	4270	ŽELEZNIKI	L	SELŠKA SORA	17.19	101.34	447.397	1991	106	134		
57	4298	VEŠTER	L	SELŠKA SORA	2.71	212.39	358.186	1987	107	134		
58	4400	KAMNIK I * #	L	KAMNIŠKA BISTRICA	19.54	194.80	370.799	1957	107	134	160	
59	4430	VIR	L	KAMNIŠKA BISTRICA	9.58	207.80	301.203	1991	107	135		
60	4450	DOMŽALE	V	MLINŠČICA-KANAL	4.26	----	296.890	1978	107	135		
61	4480	NEVLJE I	V	NEVLJICA	1.20	82.03	379.940	1956	107	135		
62	4520	PODREČJE	L	RAČA	0.32	164.06	297.467	1948	107	135		
63	4570	TOPOLE	L	PŠATA	15.02	93.79	320.188	1985	107	135		
64	4575	TRZIN	V	PŠATA	10.25	----	301.069	1996	107	135		
65	4650	ŽEBNIK	V	SOPOTA	4.50	48.22	256.704	1959	107	135		
66	4660	MARTINJA VAS I	V	MIRNA	19.60	164.48	228.920	1963	107	135		
67	4695	JELOVEC	L	MIRNA	7.65	270.00	208.935	1991	107	135		
68	4705	OREŠJE	L	SEVNIČNA	3.73	39.71	221.810	1994	107	135		
69	4740	RAKOVEC I	L	SOTLA	8.07	557.70	139.210	1964	107	135		
70	4790	ZAGAJ I	V	BISTRICA	3.50	93.70	189.923	1983	107	135		
71	4820	PETRINA	L	KOLPA	268.33	460.00	219.683	1906	108	135		
72	4850	RADENCI II	L	KOLPA	238.24	1191.00	175.246	1977	108	135		
73	4860	METLIKA *	L	KOLPA	181.50	2002.00	127.180	1895	108	136	160	
74	4970	GRADAC	L	LAHINJA	7.32	221.32	128.998	1948	108	136	160	
POREČJE LJUBLJANICE												
75	5030	VRHNIKA II *	L	LJUBLJANICA	38.60	kras	284.650	1960	108	136	160	
76	5040	KOMIN	L	LJUBLJANICA	32.95	1182.91	284.623	1926	108			
77	5080	MOSTE * #	L	LJUBLJANICA	11.39	1762.52	280.798	1923	108	136	160	
78	5240	VERD I	L	LJUBIJA	2.90	kras	286.507	1960	108	136	160	
79	5270	BISTRA I	L	BISTRA	1.90	kras	286.498	1955	108	136		
80	5330	BOROVNICA	L	BOROVNIŠČICA	6.33	34.90	295.680	1950	108	136		
81	5425	IŠKA VAS #	L	IŠKA	9.26	69.69	323.181	2001	108	136		
82	5500	DVOR #	L	GRADAŠČICA	16.40	78.67	341.122	1976	108	136		
83	5540	RAZORI	V	ŠUJICA	0.63	46.88	301.301	1948	108	136		
84	5670	GORENJE JEZERO	L	STRŽEN	12.64	kras	547.287	1910	108			
85	5680	DOLENJE JEZERO	L	STRŽEN	4.04	kras	545.556	1921	109			
86	5770	CERKNICA I	L	CERKNIŠČICA	4.60	47.29	559.583	1961	109	136		
87	5800	PRESTRANEK	V	PIVKA	10.16	kras	519.852	1900	109	136		
88	5820	POSTOJNSKA JAMA	L	PIVKA	0.05	kras	511.128	1902	109		160	
89	5840	MALI OTOK	V	NANOŠČICA	1.80	47.32	516.302	1968	109	136		
90	5880	HASBERG	L	UNICA	16.37	kras	444.980	1893	109	136	160	
91	5910	MALNI	V	MALENŠČICA	0.70	kras	442.019	1960	109	137		
POREČJE SAVINJE												
92	6020	SOLČAVA I	L	SAVINJA	89.45	63.70	636.011	1958	109	137	160	
93	6060	NAZARJE * #	L	SAVINJA	56.64	457.30	336.970	1905	109	137	160	
94	6068	LETUŠ I #	V	SAVINJA	50.81	529.70	313.444	1993	109	137		
95	6120	MEDLOG #	A	SAVINJA	28.70	1032.70	238.164	2002	109	137		
96	6140	CELJE II - BRV	L	SAVINJA	25.30	1189.20	230.248	1972	109	137	160	
97	6200	LAŠKO I #	A	SAVINJA	14.34	1663.60	215.025	1953	109	137	161	
98	6210	VELIKO ŠIRJE I * #	L	SAVINJA	2.00	1841.90	189.957	1967	109	137	161	164,167

A.1. Seznam vodomernih postaj za površinske vode (I. 2004)

Št.	Šifra	Postaja	Tip	Vodotok	Stac. km	F km2	Kota "0" m n.m.	Začetek opazovanj	Stran			
									H	Q	T	SM
99	6220	LUČE	V	LUČNICA	0.16	57.50	510.125	1954	110	137	161	
100	6240	KRAŠE	L	DRETA	7.66	100.66	368.642	1958	110	137	161	
101	6280	VELENJE	V	PAKA	18.81	63.30	389.051	1950	110	137		
102	6300	ŠOŠTANJ #	L	PAKA	12.45	131.20	352.983	1955	110	137		
103	6340	REČICA	L	PAKA	1.06	205.40	305.089	1971	110	137	161	
104	6415	GABERKE	L	VELUNJA	3.51	28.85	385.580	1985	110	137		
105	6550	DOLENJA VAS II *	L	BOLSKA	2.23	169.50	267.185	1962	110	138		
106	6630	LEVEC I	L	LOŽNICA	2.50	102.89	240.951	1966	110	138	161	
107	6690	ČRNOLICA	V	VOGLAJNA	18.29	53.67	264.440	1959	110	138		
108	6720	CELJE II	L	VOGLAJNA	2.18	202.20	234.073	1966	110	138		
109	6770	POLŽE	V	HUDINJA	12.08	69.10	285.995	1950	110	138		
110	6790	ŠKOFJA VAS	L	HUDINJA	3.90	156.50	243.807	1983	110	138		
111	6835	VODIŠKO I	V	GRAČNICA	1.54	96.60	212.010	1991	110	138		
POREČJE KRKE												
112	7030	PODBUKOVJE	L	KRKA	91.27	321.44	259.224	1959	110	138		
113	7040	DVOR	L	KRKA	72.36	533.97	175.458	1959	111	138		
114	7110	GORENJA GOMILA	L	KRKA	36.01	1865.71	148.816	1961	111	138		
115	7160	PODBOČJE * #	L	KRKA	16.05	2238.12	146.323	1911	111	138	161	
116	7200	MLAČEVO	V	GROSUPELJŠČICA	1.24	34.08	324.069	1948	111	138		
117	7220	RAŠICA	V	RAŠICA	2.65	58.48	473.300	1954	111	138		
118	7240	TREBNJA GORICA	V	VIŠNJICA	0.58	75.69	267.000	1954	111	138		
119	7270	MENIŠKA VAS	V	RADEŠČA	1.54	287.13	168.440	1960	111	139		
120	7310	ROŽNI VRH	V	TEMENICA	20.06	80.87	268.165	1956	111	139		
121	7340	PREČNA	L	PREČNA	4.92	294.17	163.819	1907	111	139	161	
122	7380	ŠKOCJAN	L	RADULJA	7.03	107.96	159.714	1960	111	139		
123	7440	SODRAŽICA	V	BISTRICA	12.42	29.89	528.891	1960	111	139		
124	7488	PRIGORICA I	V	RIBNICA	3.74	kras	481.780	1990	111	139		
POREČJE SOČE												
125	8031	KRŠOVEC I *	L	SOČA	75.78	----	402.469	2001	111	139		
126	8060	LOG ČEZSOŠKI #	L	SOČA	65.83	323.38	340.248	1926	111	139	161	
127	8080	KOBARID I *	L	SOČA	51.78	434.70	195.859	1909	112	139		
128	8180	SOLKAN I * #	L	SOČA	1.60	1572.80	51.844	1980	112	139	161	
129	8230	LOG POD MANGARTOM	V	KORITNICA	7.11	40.81	514.161	1956	112	139		
130	8240	KAL-KORITNICA #	L	KORITNICA	1.74	85.47	404.613	1953	112	139		
131	8245	LOG POD MANGARTOM	L	KANAL ROJE	0.02	----	----	1991	112			
132	8270	ŽAGA #	L	UČJA	0.57	49.41	341.501	1952	112	139		
133	8330	TOLMIN	L	TOLMINKA	1.90	73.08	167.736	1952	112	139		
134	8350	PODROTEJA I #	L	IDRIJCA	42.73	112.84	327.040	1977	112	140	161	
135	8450	HOTEŠK *	L	IDRIJCA	5.27	442.83	160.810	1940	112	140		
136	8455	CERKNO II	L	CERKNICA	3.00	40.30	289.378	1991	112	140		
137	8480	DOLENJA TREBUŠA	L	TREBUŠA	0.50	54.70	186.225	1953	112	140		
138	8500	BAČA PRI MODREJU *	L	BAČA	1.54	142.31	164.428	1910	112	140	161	
139	8560	VIPAVA I	L	VIPAVA	43.55	105.55	96.376	1959	112	140	161	
140	8565	DOLENJE #	L	VIPAVA	37.73	322.53	81.590	1991	112	140		
141	8590	DORNBERK	L	VIPAVA	20.98	472.47	54.298	1903	112	140	161	
142	8601	MIREN I *	L	VIPAVA	2.42	589.97	----	1998	113	140		165,168
143	8610	PODNANOS	V	MOČILNIK	6.79	29.01	159.305	1981	113	140		
144	8630	AJDOVŠČINA I	L	HUBELJ	3.35	kras	107.403	1955	113	140	162	
145	8660	VOLČJA DRAGA	L	LIJAK	0.92	kras	45.017	1981	113	140		
146	8670	BEZOVLJAK	L	VOGRŠČEK	2.93	11.18	66.533	1983	113	140		
147	8680	NEBLO	L	REKA	0.30	30.95	73.131	1981	113	140		
148	8690	GOLO BRDO	L	IDRIJA	0.45	57.04	101.633	1956	113	141		

A.1. Seznam vodomernih postaj za površinske vode (I. 2004)

Št.	Šifra	Postaja	Tip	Vodotok	Stac. km	F km ²	Kota "0" m n.m.	Začetek opazovanj	Stran			
									H	Q	T	SM
149	8700	NEBLO	L	KOŽBANJŠČEK	0.09	14.97	79.258	1983	113	141		
150	8730	ROBIČ	L	NADIŽA	3.54	100.69	----	2000	113	141		
JADRANSKO POVODJE (BREZ POREČJA SOČE)												
151	9015	TRPČANE	V	REKA	42.50	27.52	----	1997	113	141		
152	9030	TRNOVO	L	REKA	30.66	129.08	393.054	1951	113	141	162	
153	9050	CERKVENIKOV MLIN * #	L	REKA	7.95	332.37	341.716	1951	113	141		
154	9100	ILIRSKA BISTRICA	L	BISTRICA	0.35	kras	353.356	1957	113	141		
155	9210	KUBED II *	L	RIŽANA	13.25	204.50	57.682	1965	114	141		
156	9275	ŠALARA	L	BADAŠEVICA	2.72	21.08	2.375	1994	114	141		
157	9280	PIŠINE I	L	DRNICA	5.60	29.77	1.781	1955	114	141		
158	9300	PODKAŠTEL I	L	DRAGONJA	6.46	92.71	5.860	1971	114	141		

- * - postaja ima poleg karakterističnih tudi dnevne vrednosti za vodostaje in pretoke
- 10197* - podatek je povzet iz Hidrološkega godišnjaka 1986
- 93,99* - upoštevana je površina pojezerja, od tega odpade na površino jezera 3,15 km²
- 8,38* - upoštevana je površina pojezerja, od tega odpade na površino jezera 1,42 km²
- # - avtomatske vodomerne postaje - podatki (neuradni) so v realnem času na internetu (<http://www.arso.gov.si>) in teletekstu

A.2. Mesečni in letni srednji vodostaji s konicami (I. 2004)

Št.	Tip	nizek															Zabeleženi		
		Postaja		srednji vodostaj v cm													ekstremi		
		Šifra	Kota "0"	visok													v obdobju		
		Vodotok		1	2	3	4	5	6	7	8	9	10	11	12	leto	datum	cm	datum
1	L	GORNJA RADGONA I		78	78	78	112	127	145	106	84	90	86	92	76	76	22.12.	25	16.02.1999
		1060	202.338	84	84	117	136	153	200	165	106	111	102	107	91	121			
		MURA		132	120	298	182	226	355	246	159	161	128	166	126	355	21.06.	480	17.07.1972
2	L	PETANJCI		110	114	115	180	199	225	190	171	149	143	148	131	110	25.01.	104	13.02.1956
		1070	193.763	139	146	185	213	235	285	246	190	179	167	172	154	192			
		MURA		214	191	395	267	318	450	341	237	242	200	237	199	450	21.06.	520	17.07.1972
3	L	PRISTAVA I		21	23	32	31	20	18	16	16	14	18	23	23	14	23.09.	-3	07.03.1977
		1140	169.768	31	28	66	55	28	42	31	19	19	39	35	27	35			
		ŠČAVNICA		63	36	248	140	41	163	100	38	47	122	70	44	248	25.03.	325	05.11.1998
4	L	NUSKOVA		43	41	44	45	44	39	32	32	41	41	41	41	32	31.07.	34	25.08.2001
		1165	232.149	44	43	55	51	47	49	41	40	43	43	43	42	45			
		LEDAVA		46	46	137	98	53	114	62	85	48	65	56	48	137	24.03.	270	07.07.1998
5	L	POLANA I		16	19	35	27	21	19	18	14	13	15	19	17	13	09.09.	1	17.08.1964
		1220	191.399	23	26	63	52	25	49	33	18	15	31	29	33	33			
		LEDAVA		63	44	211	104	60	201	79	58	23	64	58	64	211	24.03.	350	05.11.1998
6	L	ČENTIBA		115	118	133	129	124	127	130	128	126	131	139	131	115	31.01.	78	15.08.1973
		1260	154.670	132	128	168	156	130	161	144	141	133	157	153	140	145			
		LEDAVA		175	140	308	245	141	276	199	174	170	227	206	153	308	25.03.	399	16.07.1972
7	L	MARTJANCI		156	155	153	149	147	141	136	136	136	136	140	141	136	28.07.	100	17.11.1978
		1300	189.340	159	158	167	155	150	151	147	140	136	143	147	147	150			
		MARTJANSKI POTOK		174	162	235	182	154	178	158	157	140	156	159	154	235	24.03.	460	05.11.1998
8	L	KOBILJE		121	119	121	122	115	114	110	110	110	110	121	120	110	21.07.	83	24.08.1983
		1310	183.810	125	123	141	133	120	123	115	112	110	121	128	123	123			
		KOBILJSKI POTOK		156	132	254	205	129	205	135	170	123	185	173	136	254	24.03.	362	05.11.1998
9	V	SREDIŠČE		132	131	134	127	122	121	119	118	119	122	126	126	118	09.08.	112	07.08.1992
		1335	---	135	135	148	136	126	129	122	121	121	128	131	129	130			
		IVANJŠEVSKI POTOK		155	148	218	161	135	204	139	132	126	152	167	152	218	24.03.	270	03.07.1996
10	L	HODOŠ		91	99	98	105	97	94	86	85	87	88	95	98	85	08.08.	64	31.07.1959
		1350	225.385	97	104	117	110	102	106	98	89	88	95	98	101	100			
		VELIKA KRKA		112	110	220	161	105	229	110	102	90	109	111	110	229	28.06.	447	05.08.1987
11	L	BORL		24	24	29	44	31	29	31	30	29	31	28	23	23	21.12.	19	21.02.2003
		2150	201.486	40	31	65	66	44	106	87	49	41	64	60	34	57			
		DRAVA		82	44	190	148	161	405	276	202	86	337	363	80	405	21.06.	519	08.10.1998
12	L	ČRNA		28	27	26	40	38	30	28	27	28	29	34	31	26	08.03.	20	26.02.1981
		2220	573.416	33	29	38	47	43	45	40	31	31	37	40	35	37			
		MEŽA		49	42	59	63	68	90	63	46	50	98	75	52	98	31.10.	145	05.12.1992
13	L	OTIŠKI VRH I		112	108	106	132	112	113	106	104	102	106	115	105	102	21.09.	80	23.01.1957
		2250	333.966	124	112	133	149	133	140	130	111	111	123	126	119	126			
		MEŽA		168	126	188	196	190	279	195	143	200	204	180	184	279	25.06.	452	01.11.1990
14	L	DOVŽE I		94	94	90	102	99	102	98	91	90	95	94	87	87	23.12.	44	12.07.1971
		2370	517.389	97	96	101	109	103	110	109	96	95	102	101	94	101			
		MISLINJA		105	102	118	122	114	150	126	111	122	116	110	108	150	25.06.	215	01.11.1990

A.2. Mesečni in letni srednji vodostaji s konicami (I. 2004)

Št.	Tip	Postaja		nizek srednji vodostaj v cm												Zabeleženi ekstremi v obdobju					
		Šifra	Kota "0"	visok												cm	datum				
		Vodotok		1	2	3	4	5	6	7	8	9	10	11	12			leto	datum		
15	L	OTIŠKI VRH I	2390	344.735	56	55	55	69	60	63	60	54	52	57	61	54	52	11.09.	44	13.06.1975	
		MISLINJA			65	58	72	79	69	81	77	59	59	69	68	63	68				
					98	66	118	116	105	201	128	82	125	112	94	107	201	25.06.	284	01.11.1990	
16	V	STARI TRG I	2420	404.853	94	93	93	99	96	98	96	93	92	94	96	94	92	11.09.	76	22.08.1984	
		SUHODOLNICA			101	95	106	109	102	114	108	95	96	104	103	100	103				
					126	98	138	140	132	232	142	106	156	150	120	144	232	25.06.	320	01.11.1990	
17	L	MUTA	2430	326.116	18	18	19	34	21	31	34	22	19	18	19	19	18	13.01.	12	14.01.2002	
		BISTRICA			22	20	31	43	30	49	48	28	22	20	22	22	30				
					46	26	50	57	58	84	64	56	47	40	32	40	84	29.06.	137	11.07.1999	
18	L	RUTA	2530	298.945	79	78	78	84	81	82	72	67	68	69	70	67	67	19.08.	28	28.08.1983	
		RADOLJNA			84	79	87	93	87	93	82	73	72	75	76	73	81				
					105	81	125	108	98	166	111	111	106	90	97	92	166	25.06.	213	15.06.1986	
19	L	ZREČE	2600	305.723	70	69	70	75	72	71	70	70	70	70	73	71	69	01.02.	51	24.03.1998	
		DRAVINJA			74	71	78	82	75	73	73	73	72	75	75	72	75				
					92	79	93	89	82	79	78	86	86	88	80	79	93	24.03.	214	05.11.1998	
20	V	LOČE	2620	266.460	92	88	94	130	98	102	100	92	90	98	106	90	88	13.02.	81	10.08.2003	
		DRAVINJA			109	98	127	153	117	120	125	106	102	126	122	107	118				
					167	120	240	222	146	219	233	167	186	245	212	188	245	11.10.	478	05.11.1998	
21	L	MAKOLE	2640	244.010	26	24	31	51	31	30	30	23	22	29	39	25	22	21.09.	3	13.08.2003	
		DRAVINJA			44	34	73	73	46	59	58	38	33	72	60	40	52				
					111	54	264	218	86	212	242	118	152	283	199	103	283	17.10.	404	05.08.1987	
22	P	VIDEM	2652	209.044	122	124	133	144	126	125	123	110	111	121	125	120	110	20.08.	97	31.08.2000	
		DRAVINJA			146	135	194	188	148	164	161	134	131	176	164	141	157				
					224	158	434	340	184	280	296	198	233	356	308	219	434	25.03.	520	25.10.1964	
23	L	DRAŽA VAS	2670	276.049	79	75	79	97	85	86	85	82	82	89	90	82	75	12.02.	62	08.11.1972	
		OPLOTNICA			89	82	100	113	96	103	104	91	90	111	106	92	98				
					123	96	227	187	125	218	219	135	160	254	163	130	254	10.10.	324	03.07.1996	
24	L	PODLEHNIK	2720	223.449	44	41	47	45	37	34	35	32	31	37	44	38	31	12.09.	19	31.12.1974	
		ROGATNICA			51	48	86	69	44	52	43	36	36	74	57	45	53				
					76	57	347	241	55	163	82	80	54	315	120	88	347	24.03.	448	03.07.1989	
25	L	TRŽEC	2754	214.315	95	94	99	103	84	91	84	84	83	92	93	89	83	12.09.	48	20.08.1993	
		POLSKAVA			109	101	133	132	105	111	104	94	92	127	115	99	110				
					140	107	282	204	121	183	175	122	145	222	171	134	282	24.03.	380	05.11.1998	
26	L	RANCA	2830	250.270	53	51	52	60	50	54	47	45	46	49	55	49	45	26.08.	1	07.07.1957	
		PESNICA			66	59	90	76	57	83	68	51	52	62	70	59	66				
					122	80	256	131	79	261	134	90	113	108	149	101	261	25.06.	406	13.10.1980	
27	L	GOČOVA	2880	225.233	98	94	99	96	88	93	90	80	78	84	94	84	78	09.09.	20	23.08.1973	
		PESNICA			122	100	179	142	96	161	122	86	89	114	135	101	121				
					228	112	502	241	113	463	224	106	136	216	279	157	502	25.03.	502	25.03.2004	
28	L	ZAMUŠANI I	2900	201.856	100	94	105	105	93	92	91	82	83	90	99	87	82	21.08.	74	27.08.2003	
		PESNICA			120	104	164	141	102	131	116	89	91	117	123	102	117				
					180	117	353	208	115	254	180	107	125	194	191	142	353	25.03.	398	17.07.1972	

A.2. Mesečni in letni srednji vodostaji s konicami (I. 2004)

Št.	Tip	Postaja		nizek srednji vodostaj v cm												Zabeleženi ekstremi v obdobju			
		Šifra	Kota "0"	visok												leto	datum	cm	datum
				1	2	3	4	5	6	7	8	9	10	11	12				
		Vodotok																	
29	V	KRANJSKA GORA		103	100	98	107	109	109	113	109	108	108	112	107	98	13.03.	87	04.02.2002
		3015	790.529	107	101	102	112	110	112	116	111	110	111	116	110	110			
		SAVA DOLINKA		111	103	109	113	112	122	140	119	114	165	127	113	165	31.10.	220	29.08.2003
30	L	JESENICE		35	24	24	37	36	36	45	41	36	41	43	37	24	25.02.	13	28.10.1997
		3060	566.433	39	35	39	52	58	62	64	53	52	59	65	48	52			
		SAVA DOLINKA		55	48	60	68	81	123	114	87	86	223	144	90	223	31.10.	280	28.08.1986
31	L	BLEJSKI MOST		29	29	28	36	52	44	53	62	39	39	37	36	28	14.03.	20	24.02.1993
		3080	427.946	56	55	59	76	85	88	86	74	76	84	87	68	74			
		SAVA DOLINKA		93	95	108	114	133	204	138	129	131	285	229	113	285	31.10.	415	04.11.1966
32	L	PODHOM		102	99	100	118	142	134	129	119	120	119	122	112	99	03.02.	90	17.03.1993
		3180	566.067	113	110	119	145	156	150	145	131	138	150	147	124	136			
		RADOVNA		153	149	163	171	205	242	217	196	196	277	271	155	277	31.10.	338	28.09.1965
33	L	SVETI JANEZ		104	104	106	119	133	133	118	110	113	115	113	106	104	13.01.	80	09.11.1969
		3200	524.948	111	110	118	131	146	146	132	124	133	148	130	114	129			
		SAVA BOHINJKA		121	132	146	150	186	203	185	159	178	240	240	119	240	31.10.	440	14.11.1969
34	L	BODEŠČE		74	74	74	96	105	96	80	75	78	83	81	76	74	31.01.	39	03.11.1965
		3250	413.897	87	84	95	121	127	120	106	91	110	142	110	90	107			
		SAVA BOHINJKA		119	143	163	171	207	261	210	193	241	351	322	124	351	10.10.	496	15.11.1969
35	L	UKANC		28	26	28	47	64	69	52	46	44	45	41	35	26	18.02.	16	23.01.2002
		3260	528.830	38	38	45	66	87	91	69	62	68	87	57	42	62			
		SAVICA		57	72	89	107	150	168	152	149	144	205	159	51	205	11.10.	258	13.11.1969
36	V	SVETI DUH		11	8	12	24	42	43	26	18	18	21	50	12	8	17.02.	-5	.02.1929
		3280	525.886	17	16	24	38	56	55	40	32	40	55	65	18	38			
		BOHINJSKO JEZERO		28	36	50	56	98	115	90	58	88	142	98	23	142	11.10.	390	14.11.1969
37	V	STARA FUŽINA II		90	90	92	104	112	100	94	90	90	92	92	88	88	21.12.	65	19.08.1988
		3300	527.140	96	97	111	123	124	122	108	107	110	123	106	100	111			
		MOSTNICA		115	125	170	148	168	258	172	147	152	190	180	115	258	21.06.	373	28.01.1979
38	L	BOHINJSKA BISTRICA		92	94	95	98	109	96	94	92	94	97	96	95	92	22.01.	88	22.06.2000
		3320	504.330	98	100	98	115	122	113	104	100	108	124	103	98	107			
		BISTRICA		104	128	102	144	175	196	162	173	177	245	120	106	245	10.10.	250	14.11.1969
39	L	MLINO		145	145	144	144	144	143	144	143	143	144	140	143	140	08.11.	118	03.10.1980
		3350	474.473	145	146	146	145	145	144	145	144	144	146	143	144	145			
		BLEJSKO JEZERO		148	149	149	148	148	149	148	148	149	150	151	149	151	01.11.	174	20.01.1982
40	V	MLINO I		50	50	49	45	45	45	45	45	45	45	45	44	44	21.12.	suho	19.10.1965
		3400	467.515	52	52	53	50	49	49	50	50	51	50	49	48	50			
		JEZERNICA		56	60	60	60	55	60	62	60	60	59	60	62	62	27.07.	90	07.04.1975
41	L	RADOVLJICA I		30	29	32	61	78	68	48	56	44	47	48	36	29	03.02.	24	12.02.1989
		3420	408.086	57	56	68	94	104	101	90	75	85	106	90	69	83			
		SAVA		87	114	129	143	168	218	165	149	182	277	264	113	277	31.10.	358	05.11.1966
42	L	OKROGLO		155	151	152	169	182	173	162	159	151	151	167	154	151	21.02.	132	27.12.1987
		3465	355.939	174	170	181	204	211	207	196	177	188	217	209	184	193			
		SAVA		217	234	253	257	300	369	297	273	318	469	461	251	469	31.10.	568	07.11.2000

A.2. Mesečni in letni srednji vodostaji s konicami (I. 2004)

Št.	Tip	Postaja		nizek srednji vodostaj v cm														Zabeleženi ekstremi v obdobju		
		Šifra	Kota "0"	visok												leto	datum	cm	datum	
				1	2	3	4	5	6	7	8	9	10	11	12					
		Vodotok																		
43	L	MEDNO		115	112	116	136	131	112	117	110	112	113	116	115	110	18.08.	80	16.08.1993	
		3530	301.473	140	133	156	177	173	163	155	132	146	182	171	148	156				
		SAVA		245	260	260	272	281	324	286	215	287	461	458	321	461	31.10.	530	01.11.1990	
44	L	ŠENTJAKOB		322	311	321	349	347	325	326	314	319	320	322	320	311	19.02.	100	09.10.1985	
		3570	268.185	353	343	376	405	400	384	374	344	362	414	396	364	376				
		SAVA		493	508	515	533	546	600	544	446	548	769	790	588	790	01.11.	910	30.11.1923	
45	L	LITIJA I		133	122	131	171	149	122	122	110	114	122	137	128	110	19.08.	85	13.08.2003	
		3650	230.444	172	153	191	214	198	173	160	130	146	220	216	174	179				
		SAVA		293	257	293	305	306	333	289	162	276	445	521	351	521	01.11.	655	02.11.1990	
46	L	HRASTNIK		227	214	229	277	253	233	221	199	202	211	238	225	199	19.08.	167	19.07.1993	
		3725	195.077	282	256	310	342	318	289	271	227	245	345	337	285	292				
		SAVA		459	397	467	504	480	528	456	268	421	697	850	558	850	01.11.	963	07.11.2000	
47	L	ČATEŽ I		188	176	196	244	210	187	174	160	154	165	197	175	154	14.09.	124	13.08.2003	
		3850	137.279	242	219	287	312	261	239	226	186	192	282	284	235	247				
		SAVA		387	311	471	466	363	397	395	230	350	565	613	434	613	01.11.	828	02.11.1990	
48	A	JESENICE NA DOL.		141	137	155	214	171	148	138	123	98	113	155	141	98	15.09.	74	13.08.2003	
		3900	129.433	204	180	264	294	233	206	193	150	150	255	251	203	215				
		SAVA		383	289	502	490	360	395	398	196	335	580	622	439	622	01.11.	622	01.11.2004	
49	L	PRESKA		68	68	68	78	75	71	72	71	73	71	73	69	68	24.01.	37	23.02.1976	
		4050	488.520	80	78	83	89	89	90	87	80	80	88	87	82	85				
		TRŽIŠKA BISTRICA		97	117	103	110	145	188	142	118	130	160	131	116	188	20.06.	260	28.08.1986	
50	L	KOKRA I		171	171	174	187	189	182	179	173	172	176	177	172	171	31.01.	161	23.09.2003	
		4120	522.847	180	181	187	202	199	198	193	178	182	195	192	183	189				
		KOKRA		210	247	218	236	258	269	251	213	270	298	256	222	298	30.10.	464	28.01.1979	
51	V	KRANJ II		70	68	74	86	82	76	74	68	68	70	80	74	68	21.02.	52	20.08.1988	
		4155	356.952	81	78	90	99	94	94	90	72	80	102	96	89	89				
		KOKRA		108	124	132	138	154	154	176	78	174	200	154	160	200	30.10.	400	01.11.1990	
52	L	SUHA I		105	104	109	119	109	99	96	92	94	94	108	102	92	19.08.	80	13.08.2003	
		4200	329.470	127	120	148	148	129	114	112	100	102	149	139	126	126				
		SORA		245	213	232	213	210	202	212	132	165	450	394	284	450	31.10.	578	01.11.1990	
53	V	MEDVODE I		82	80	81	91	83	77	74	73	73	74	85	80	73	01.08.	60	09.09.1991	
		4206	308.646	99	90	114	115	98	86	86	77	77	123	112	100	98				
		SORA		210	135	170	170	140	120	140	85	100	380	270	254	380	31.10.	569	01.11.1990	
54	V	ŽIRI II		124	124	128	129	125	121	119	119	118	119	120	120	118	14.09.	114	19.08.2003	
		4215	474.621	134	133	143	145	135	132	127	122	123	152	132	133	134				
		POLJANSKA SORA		256	166	173	168	172	278	182	137	137	410	182	231	410	10.10.	440	04.11.1998	
55	L	ZMINEC		133	132	138	145	135	126	123	118	122	122	132	128	118	19.08.	105	13.08.1992	
		4230	343.313	154	148	170	169	154	139	136	128	130	173	155	150	150				
		POLJANSKA SORA		291	234	243	221	236	236	222	169	177	457	429	325	457	31.10.	542	02.09.1965	
56	L	ŽELEZNIKI		108	109	109	121	110	108	106	104	103	106	120	114	103	12.09.	54	17.06.2000	
		4270	447.397	118	117	127	135	123	116	114	107	109	134	135	125	122				
		SELŠKA SORA		147	170	171	158	163	173	176	135	155	304	228	172	304	31.10.	435	08.09.1995	

A.2. Mesečni in letni srednji vodostaji s konicami (I. 2004)

Št.	Tip	Postaja		nizek srednji vodostaj v cm														Zabeleženi ekstremi v obdobju			
		Šifra	Kota "0"	visok												leto	datum	cm	datum		
				1	2	3	4	5	6	7	8	9	10	11	12						
		Vodotok																			
57	L	VEŠTER	4298	358.186	79	78	80	87	81	76	76	72	72	75	81	80	72	25.08.	58	07.08.1988	
		SELŠKA SORA			89	86	98	100	90	84	85	75	78	100	98	94	90			412	01.11.1990
					129	133	148	134	124	132	143	94	121	322	217	165	322	31.10.			
58	L	KAMNIK I	4400	370.799	92	90	94	105	108	105	98	96	94	91	109	108	90	21.02.	79	24.08.2003	
		KAMNIŠKA BISTRICA			103	97	107	113	117	120	114	104	103	122	121	116	111			323	22.09.1968
					156	139	135	150	172	156	194	151	176	210	193	175	210	31.10.			
59	L	VIR	4430	301.203	115	111	119	132	131	132	122	115	110	115	118	110	110	09.09.	106	01.12.1978	
		KAMNIŠKA BISTRICA			130	121	136	142	141	143	138	125	122	143	138	127	134			315	05.11.1998
					201	174	176	187	193	184	219	175	203	228	212	197	228	31.10.			
60	V	DOMŽALE	4450	296.890	21	19	24	25	27	27	28	30	24	30	21	30	19	13.02.	1	27.04.1990	
		MLINŠČICA-KANAL			24	22	26	27	28	28	30	31	31	32	32	32	29			40	17.07.1980
					26	26	28	28	30	30	33	32	33	40	34	35	40	14.10.			
61	V	NEVLJE I	4480	379.940	100	98	100	105	100	96	97	97	96	96	100	95	95	19.12.	80	25.07.1993	
		NEVLJICA			108	99	112	112	106	107	106	102	99	112	108	103	106			330	02.11.1960
					172	105	150	150	150	156	190	160	118	180	146	142	190	02.07.			
62	L	PODREČJE	4520	297.467	51	43	49	56	46	37	39	28	39	35	42	44	28	04.08.	0	10.02.1975	
		RAČA			69	54	76	77	61	59	57	45	46	80	63	56	62			310	01.11.1990
					205	93	152	184	141	154	206	122	88	247	184	188	247	22.10.			
63	L	TOPOLE	4570	320.188	73	70	76	77	72	67	72	71	68	70	78	70	67	12.06.	44	14.07.1988	
		PŠATA			89	78	97	95	83	84	87	76	76	101	96	95	88			315	01.11.1990
					243	165	181	212	156	210	244	156	221	236	216	236	244	02.07.			
64	V	TRZIN	4575	301.069	10	18	20	20	20	18	18	14	14	14	22	20	10	26.01.	0	28.07.2003	
		PŠATA			22	20	23	28	26	24	25	19	20	26	27	26	24			112	02.07.1996
					38	28	34	44	36	32	48	26	62	52	50	55	62	24.09.			
65	V	ŽEBNIK	4650	256.704	56	56	58	64	60	57	56	53	52	53	58	56	52	08.09.	50	04.03.1996	
		SOPOTA			61	59	68	74	65	62	63	56	54	69	65	60	63			198	06.07.2004
					78	63	90	116	76	90	198	64	60	106	80	74	198	06.07.			
66	V	MARTINJA VAS I	4660	228.920	168	170	162	182	175	168	169	160	161	161	170	169	160	20.08.	154	06.07.1993	
		MIRNA			188	186	214	219	187	184	183	170	166	202	190	181	189			509	10.08.1984
					255	250	370	400	235	278	250	200	174	430	260	258	430	17.10.			
67	L	JELOVEC	4695	208.935	25	30	39	41	33	29	29	29	24	24	32	30	24	18.09.	8	05.08.1993	
		MIRNA			46	42	75	74	45	42	46	35	28	62	46	39	48			327	21.05.1999
					139	95	222	249	95	184	169	65	64	280	238	118	280	17.10.			
68	L	OREŠJE	4705	221.810	20	26	29	39	32	29	18	15	12	16	25	14	12	21.09.	10	04.08.2003	
		SEVNIČNA			38	34	47	50	37	36	29	22	20	35	35	27	34			120	21.05.1999
					56	48	73	78	58	75	59	58	56	86	54	55	86	17.10.			
69	L	RAKOVEC I	4740	139.210	159	155	177	179	153	149	148	146	140	152	168	151	140	10.09.	125	22.06.2000	
		SOTLA			189	169	245	242	171	169	172	159	156	222	209	172	190			687	06.11.1998
					293	190	543	493	205	246	261	233	270	519	359	337	543	25.03.			
70	V	ZAGAJ I	4790	189.923	84	85	96	98	88	86	86	84	86	86	89	86	84	31.01.	80	12.08.1994	
		BISTRICA			96	95	117	117	97	94	95	88	89	106	102	93	99			375	30.03.1984
					130	110	212	186	122	150	142	110	120	258	144	138	258	17.10.			

A.2. Mesečni in letni srednji vodostaji s konicami (I. 2004)

Št.	Tip	Postaja		nizek srednji vodostaj v cm												Zabeleženi ekstremi v obdobju		
		Šifra	Kota "0"	visok												cm	datum	
				1	2	3	4	5	6	7	8	9	10	11	12			
		Vodotok		1	2	3	4	5	6	7	8	9	10	11	12	leto	datum	
71	L	PETRINA	47	45	45	70	46	40	31	29	29	39	45	43	29	13.08.	25	29.07.2003
		4820 219.683	72	72	82	102	79	49	41	36	47	95	78	78	69			
		KOLPA	346	200	214	167	176	101	108	104	156	402	259	289	402	31.10.	482	04.11.1998
72	L	RADENCI II	89	87	94	109	90	82	72	71	71	81	91	90	71	13.08.	62	31.07.1983
		4850 175.246	116	117	140	157	116	91	82	79	89	144	129	131	116			
		KOLPA	344	234	275	248	190	131	137	138	207	476	317	365	476	31.10.	527	05.11.1998
73	L	METLIKA	39	39	53	79	42	33	16	17	15	34	41	40	15	12.09.	7	18.08.1988
		4860 127.180	90	87	144	174	90	45	33	29	45	139	115	108	91			
		KOLPA	484	266	377	427	238	93	110	112	277	621	582	477	621	31.10.	700	25.09.1979
74	L	GRADAC	58	62	81	75	63	55	51	46	48	67	67	62	46	26.08.	8	16.08.1956
		4970 128.998	88	91	152	143	79	62	58	57	70	133	110	100	95			
		LAHINJA	211	150	342	388	130	106	88	91	235	400	379	300	400	31.10.	573	09.09.1963
75	L	VRHNIKA II	236	224	227	261	238	215	208	205	201	204	240	219	201	22.09.	180	04.09.1962
		5030 284.650	296	274	317	359	314	245	222	207	212	346	354	299	287			
		LJUBLJANICA	426	433	452	481	447	339	273	253	278	559	560	526	560	01.11.	620	26.09.1973
76	L	KOMIN	158	141	144	183	163	140	146	140	139	147	160	146	139	12.09.	2	27.10.1962
		5040 284.623	230	206	247	289	243	177	164	150	156	279	279	232	221			
		LJUBLJANICA	401	359	377	400	365	298	221	229	241	442	456	444	456	01.11.	522	26.09.1973
77	L	MOSTE	79	75	84	106	85	67	57	48	41	49	82	74	41	23.09.	20	14.08.1927
		5080 280.798	123	108	138	158	133	98	78	56	57	138	144	123	113			
		LJUBLJANICA	204	201	210	220	200	211	148	102	147	230	233	240	240	27.12.	274	05.11.1998
78	L	VERD I	175	167	165	193	181	167	149	139	133	142	181	165	133	21.09.	133	14.02.1964
		5240 286.507	207	190	213	242	219	181	169	146	146	235	245	206	200			
		LJUBIJA	330	278	302	331	307	204	189	178	186	389	402	342	402	01.11.	506	02.09.1965
79	L	BISTRA I	164	158	160	174	169	155	145	123	111	126	169	160	111	23.09.	88	06.10.1985
		5270 286.498	182	175	185	199	186	170	159	132	131	204	202	189	176			
		BISTRA	266	227	236	258	238	194	177	181	181	314	322	304	322	01.11.	439	03.09.1965
80	L	BOROVNICA	137	137	139	146	138	136	136	132	130	130	138	138	130	21.09.	108	10.08.1954
		5330 295.680	144	148	156	162	154	149	142	135	135	158	149	150	149			
		BOROVNIŠČICA	186	199	188	209	204	269	160	145	148	275	210	267	275	17.10.	350	20.11.1991
81	L	IŠKA VAS	146	147	148	157	152	148	147	142	141	141	148	146	141	09.09.	133	08.08.2001
		5425 323.181	155	155	165	173	162	158	153	149	144	161	159	157	158			
		IŠKA	191	192	196	207	198	255	177	198	188	244	195	240	255	25.06.	255	25.06.2004
82	L	DVOR	85	85	87	92	86	83	83	79	77	79	89	87	77	12.09.	63	29.09.1978
		5500 341.122	98	94	110	109	100	93	93	85	83	112	105	103	99			
		GRADAŠČICA	231	140	156	171	181	229	203	148	123	289	196	230	289	10.10.	311	13.06.1982
83	V	RAZORI	50	50	55	60	50	45	40	40	40	40	50	45	40	31.07.	30	25.08.1991
		5540 301.301	62	57	75	72	63	55	53	45	43	77	68	65	61			
		ŠUJICA	135	95	120	130	105	100	115	60	65	255	173	175	255	10.10.	293	01.10.1960
84	L	GORENJE JEZERO	123	105	95	212	158	104	70	36	36	36	174	115	36	29.08.	suho	26.08.1967
		5670 547.287	166	139	168	240	212	132	130	67	36	156	237	176	155			
		STRŽEN	211	179	240	258	250	165	197	167	39	265	286	256	286	04.11.	483	28.11.2000

A.2. Mesečni in letni srednji vodostaji s konicami (I. 2004)

Št.	Tip	Postaja		nizek srednji vodostaj v cm												Zabeleženi ekstremi v obdobju				
		Šifra	Kota "0"	visok												cm	datum			
				1	2	3	4	5	6	7	8	9	10	11	12					
		Vodotok		1	2	3	4	5	6	7	8	9	10	11	12	leto	datum			
85	L	DOLENJE JEZERO		287	266	258	384	325	259	191	95	86	115	336	281	86	23.09.	suho	01.01.1954	
		5680	545.556	329	297	331	408	381	287	285	126	103	275	402	336	296				
		STRŽEN		366	325	407	422	417	325	332	191	119	428	450	417	450	04.11.	654	28.11.2000	
86	L	CERKNICA I		197	195	197	203	201	198	194	189	191	192	199	192	189	28.08.	174	21.08.1993	
		5770	559.583	201	201	207	213	208	205	198	195	194	206	206	203	203				
		CERKNIŠČICA		231	229	225	239	239	258	214	232	231	256	232	255	258	21.06.	340	30.10.1976	
87	V	PRESTRANEK		110	95	102	158	115	95	95	95	95	130	95	95	02.02.	suho	01.01.1954		
		5800	519.852	199	142	176	205	189	97	95	95	95	179	239	172	157				
		PIVKA		292	254	260	272	276	106	95	95	95	306	310	310	310	01.11.	360	03.09.1965	
88	L	POSTOJNSKA JAMA		98	86	108	129	108	98	72	51	63	92	122	109	51	31.08.	3	29.09.2003	
		5820	511.128	149	---	145	151	151	112	96	78	90	145	155	149	---				
		PIVKA		211	240	200	216	231	159	120	114	127	264	243	315	315	28.12.	860	03.09.1965	
89	V	MALI OTOK		97	96	102	98	97	88	87	85	84	90	92	95	84	23.09.	70	08.07.1968	
		5840	516.302	111	117	116	113	120	104	92	87	91	126	104	124	109				
		NANOŠČICA		254	326	182	214	228	176	110	94	110	290	224	322	326	23.02.	350	18.11.1975	
90	L	HASBERG		62	51	42	107	73	41	30	24	23	27	33	53	23	18.09.	2	.07.1933	
		5880	444.980	114	89	113	164	139	62	51	28	31	119	165	115	99				
		UNICA		218	226	204	227	234	108	75	56	80	240	238	238	240	17.10.	846	11.12.1923	
91	V	MALNI		422	415	410	455	435	405	397	380	374	388	438	410	374	23.09.	368	24.10.1962	
		5910	442.019	458	443	458	499	480	424	418	386	387	456	503	463	448				
		MALENSČICA		520	550	528	545	563	454	450	396	442	580	575	580	580	31.10.	876	23.04.1970	
92	L	SOLČAVA I		111	110	113	122	122	119	116	114	112	116	121	116	110	01.02.	8	19.02.1975	
		6020	636.011	115	115	120	126	125	125	121	116	117	121	126	120	121				
		SAVINJA		124	121	129	134	135	152	141	127	134	174	148	132	174	31.10.	298	07.11.2000	
93	L	NAZARJE		46	43	54	78	66	53	45	40	39	48	55	44	39	23.09.	25	25.06.2003	
		6060	336.970	65	61	84	100	90	82	73	58	62	86	80	67	76				
		SAVINJA		130	130	143	157	156	157	207	99	209	227	208	157	227	31.10.	467	01.11.1990	
94	V	LETUŠ I		123	120	124	150	140	136	123	118	117	122	126	112	112	26.12.	105	21.07.2003	
		6068	313.444	138	131	156	172	159	152	146	128	136	156	153	140	147				
		SAVINJA		201	201	216	235	235	237	296	173	297	313	295	241	313	31.10.	553	05.11.1998	
95	A	MEDLOG		173	170	179	193	184	176	170	163	160	167	176	166	160	22.09.	155	23.08.2003	
		6120	238.164	193	183	213	218	198	196	191	174	176	204	198	186	194				
		SAVINJA		272	241	292	294	253	270	325	210	322	325	321	283	325	02.07.	325	02.07.2004	
96	L	CELJE II - BRV		135	133	143	158	145	137	132	125	124	127	136	127	124	23.09.	81	24.10.1977	
		6140	230.248	155	146	182	189	163	160	158	137	141	172	165	149	160				
		SAVINJA		254	213	291	312	225	260	336	181	325	353	307	269	353	17.10.	722	01.11.1990	
97	A	LAŠKO I		109	104	118	133	121	111	107	96	96	99	109	99	96	20.08.	76	23.08.2003	
		6200	215.025	129	119	159	162	137	138	134	112	115	148	140	121	135				
		SAVINJA		231	177	302	276	197	245	313	163	290	339	279	236	339	17.10.	694	01.11.1990	
98	L	VELIKO ŠIRJE I		201	196	214	235	216	200	193	186	186	190	204	192	186	20.08.	91	20.07.1976	
		6210	189.957	232	215	270	273	238	237	231	205	212	253	246	221	236				
		SAVINJA		371	293	460	442	312	383	475	271	460	516	435	376	516	17.10.	944	05.11.1998	

A.2. Mesečni in letni srednji vodostaji s konicami (I. 2004)

Št.	Tip	Postaja		nizek srednji vodostaj v cm												Zabeleženi ekstremi v obdobju				
		Šifra	Kota "0"	visok												cm	datum			
				1	2	3	4	5	6	7	8	9	10	11	12					
		Vodotok		1	2	3	4	5	6	7	8	9	10	11	12	leto	datum			
99	V	6220	510.125	LUČE	97	97	98	108	102	100	98	98	96	98	99	98	96	22.09.	82	19.11.1978
				LUČNICA	102	103	108	117	112	107	106	102	104	113	108	105	107	24.09.	455	02.11.1990
100	L	6240	368.642	KRAŠE	128	146	137	140	148	138	163	123	176	162	149	142	176	06.08.	60	24.08.2000
				DRETA	82	81	83	97	87	83	77	72	73	78	82	78	72	10.10.	412	05.11.1998
101	V	6280	389.051	VELENJE	94	89	100	109	98	97	95	86	86	104	98	90	95	21.08.	70	24.07.1976
				PAKA	159	138	136	146	166	146	185	108	181	197	176	157	197	02.07.	260	25.09.1973
102	L	6300	352.983	ŠOŠTANJ	116	109	136	139	110	126	158	120	120	130	126	154	158	10.09.	105	06.07.1971
				PAKA	161	159	162	170	164	163	166	162	157	157	167	162	157	10.10.	353	04.11.1998
103	L	6340	305.089	REČICA	172	167	184	186	172	179	180	170	167	180	178	173	176	21.09.	66	18.07.2002
				PAKA	77	78	79	88	81	82	80	77	73	76	85	79	73	24.09.	390	25.09.1973
104	L	6415	385.580	GABERKE	142	104	169	180	123	201	184	128	206	178	148	159	206	17.08.	93	22.08.1993
				VELUNJA	117	116	118	119	118	118	118	115	115	117	118	116	115	25.06.	332	01.11.1990
105	L	6550	267.185	DOLENJA VAS II	123	119	127	127	122	128	126	119	119	123	122	122	123	20.08.	78	22.06.1998
				BOLSKA	105	101	108	111	104	96	94	91	92	94	101	92	91	17.10.	420	05.11.1998
106	L	6630	240.951	LEVEC I	214	148	232	213	147	192	253	146	186	310	204	204	310	19.08.	38	21.07.1976
				LOŽNICA	73	71	79	73	70	69	68	64	65	65	74	69	64	17.10.	334	05.11.1998
107	V	6690	264.440	ČRNOLICA	182	112	210	198	128	147	213	111	196	247	152	186	247	30.12.	104	13.01.1973
				VOGLAJNA	140	136	148	144	144	144	150	147	136	136	136	134	134	06.03.	388	24.10.1964
108	L	6720	234.073	CELJE II	149	143	156	153	148	153	155	152	140	146	149	138	148	15.09.	82	24.06.2000
				VOGLAJNA	95	95	106	110	95	90	95	89	85	90	94	91	85	24.03.	380	05.11.1998
109	V	6770	285.995	POLŽE	207	126	273	238	162	195	263	170	205	263	210	168	273	17.08.	11	01.05.1968
				HUDINJA	132	132	134	138	134	132	134	130	130	131	136	132	130	06.07.	264	06.07.2004
110	L	6790	243.807	ŠKOFJA VAS	149	136	171	165	142	252	264	142	158	204	154	162	264	23.09.	58	22.07.2003
				HUDINJA	70	70	73	83	71	66	74	68	64	67	76	70	64	17.10.	416	05.11.1998
111	V	6835	212.010	VODIŠKO I	80	74	95	96	81	80	89	76	72	86	81	78	82	07.09.	115	01.08.1993
				GRAČNICA	128	86	199	172	130	223	236	132	163	277	123	132	277	06.07.	256	14.09.1998
112	L	7030	259.224	PODBUKOVJE	135	134	139	140	135	134	132	131	130	132	132	131	130	20.09.	14	14.08.1971
				KRKA	142	140	154	152	141	143	141	134	133	147	141	135	142	17.10.	176	17.10.2004

A.2. Mesečni in letni srednji vodostaji s konicami (I. 2004)

Št.	Tip	Postaja		nizek srednji vodostaj v cm													Zabeleženi ekstremi v obdobju			
		Šifra	Kota "0"	visok												leto	datum	cm	datum	
				1	2	3	4	5	6	7	8	9	10	11	12					
		Vodotok																		
113	L	DVOR	7040	175.458	251	251	260	284	256	243	240	243	237	242	256	247	237	17.09.	210	07.10.1962
		KRKA			281	279	328	339	284	272	263	262	248	321	312	285	290	484	25.09.1973	
					340	362	422	424	329	371	325	318	286	453	420	408	453			
114	L	GORENJA GOMILA	7110	148.816	71	71	86	124	87	70	76	70	53	64	71	60	53	21.09.	24	05.10.1961
		KRKA			131	122	223	242	130	115	120	115	74	189	182	127	147	492	07.12.2002	
					292	286	426	399	219	233	258	238	166	451	416	389	451			
115	L	PODBOČJE	7160	146.323	82	82	89	103	89	81	79	79	73	79	85	80	73	20.09.	57	21.10.1921
		KRKA			108	104	174	178	108	97	98	93	80	145	144	113	120	440	30.11.1923	
					203	200	330	289	154	147	179	143	115	335	299	280	335			
116	V	MLAČEVO	7200	324.069	66	66	72	78	78	71	68	68	66	66	78	74	66	07.01.	53	21.11.1974
		GROSUPELJŠČICA			72	74	93	100	86	81	75	71	70	108	93	84	84	360	05.01.1994	
					96	98	146	186	130	124	96	84	102	236	136	180	236			
117	V	RAŠICA	7220	473.300	80	84	86	90	87	84	81	80	79	80	84	84	79	20.09.	70	20.11.1954
					86	91	102	106	94	91	86	83	83	105	95	95	93	300	06.10.1998	
					107	126	144	150	123	195	114	91	103	230	127	224	230			
118	V	TREBNJA GORICA	7240	267.000	69	72	82	86	80	78	78	71	63	68	82	78	63	08.09.	58	25.08.2001
		VIŠNJICA			81	82	121	125	96	92	86	78	67	113	105	92	95	254	25.09.1973	
					130	117	190	210	122	151	108	90	102	230	182	199	230			
119	V	MENIŠKA VAS	7270	168.440	88	82	96	120	98	96	102	111	106	110	100	96	82	01.02.	60	31.10.1965
		RADEŠČA			127	130	193	196	133	117	130	147	122	196	174	150	151	396	20.06.1981	
					240	220	298	306	204	150	210	256	210	338	310	310	338			
120	V	ROŽNI VRH	7310	268.165	59	60	72	60	71	71	64	62	61	61	68	68	59	09.01.	50	15.08.1993
		TEMENICA			75	71	105	110	80	75	72	66	64	95	85	82	82	225	26.09.1973	
					107	100	178	190	98	86	88	71	69	201	163	139	201			
121	L	PREČNA	7340	163.819	95	94	110	138	115	108	114	115	103	99	100	87	87	26.12.	70	22.10.1949
					125	119	190	202	132	122	131	123	112	165	158	114	141	384	19.12.1950	
					208	203	324	327	178	177	215	180	156	338	331	238	338			
122	L	ŠKOCJAN	7380	159.714	93	93	102	102	95	93	94	94	93	95	99	94	93	30.01.	83	18.09.1992
		RADULJA			104	102	128	124	105	102	112	101	98	115	111	102	109	328	04.07.1962	
					144	132	246	283	127	206	231	136	144	293	233	151	293			
123	V	SODRAŽICA	7440	528.891	148	150	152	159	154	151	147	146	143	146	152	150	143	23.09.	127	09.06.1978
		BISTRICA			156	159	170	181	164	157	154	149	147	172	166	164	161	384	06.10.1998	
					183	196	198	223	201	180	185	174	164	274	204	282	282			
124	V	PRIGORICA I	7488	481.780	48	53	55	76	58	62	41	38	35	43	55	45	35	24.09.	19	03.07.1991
		RIBNICA			67	65	80	96	79	80	62	58	45	97	99	75	75	166	07.09.1998	
					130	110	122	119	112	125	124	116	95	144	148	133	148			
125	L	KRŠOVEC I	8031	402.469	92	91	93	109	125	122	106	99	102	102	107	102	91	01.02.	84	05.03.2003
		SOČA			97	96	104	120	134	132	117	110	120	136	127	109	117	287	01.11.2003	
					115	125	140	138	181	170	154	174	167	272	239	128	272			
126	L	LOG ČEZSOŠKI	8060	340.248	38	33	46	66	96	94	58	49	63	58	62	51	33	03.02.	33	03.02.2004
		SOČA			52	49	66	92	119	112	86	72	92	118	100	66	85	495	28.08.1986	
					100	119	127	127	206	232	160	215	194	336	305	108	336			

A.2. Mesečni in letni srednji vodostaji s konicami (I. 2004)

Št.	Tip	Postaja		nizek srednji vodostaj v cm													Zabeleženi ekstremi v obdobju		
		Šifra	Kota "0"	visok												leto	datum	cm	datum
				1	2	3	4	5	6	7	8	9	10	11	12				
		Vodotok																	
127	L	KOBARID I		14	12	17	33	48	44	25	19	25	24	19	10	10	24.12.	1	23.02.1982
		8080	195.859	25	23	33	53	72	61	45	34	50	75	51	24	46			
		SOČA		63	87	90	90	177	187	107	158	148	327	269	72	327	31.10.	530	..1926
128	L	SOLKAN I		143	150	158	157	158	156	150	151	154	158	153	153	143	12.01.	107	15.12.1989
		8180	51.844	238	233	276	308	304	264	227	248	236	326	277	241	265			
		SOČA		502	640	482	453	502	496	378	704	459	755	757	517	757	01.11.	1130	14.11.1982
129	V	LOG POD MANGARTOM		288	288	277	278	292	311	346	332	322	302	353	328	277	28.03.	88	08.02.1957
		8230	514.161	290	290	289	292	317	331	349	343	335	319	375	334	322			
		KORITNICA		295	302	326	306	380	370	370	370	355	390	420	360	420	02.11.	463	22.09.1958
130	L	KAL-KORITNICA		157	152	165	180	186	183	163	156	161	154	174	170	152	17.02.	115	26.02.1981
		8240	404.613	168	162	175	186	190	187	174	162	170	177	183	174	176			
		KORITNICA		186	189	191	196	203	207	195	207	192	267	222	180	267	31.10.	443	23.09.1958
131	L	LOG POD MANGARTOM		33	53	47	42	50	75	55	58	73	75	70	69	33	17.01.	24	22.09.2003
		8245	----	82	60	65	82	79	87	87	93	84	84	78	77	80			
		KANAL ROJE		123	67	105	125	87	92	96	100	101	101	94	83	125	09.04.	125	09.04.2004
132	L	ŽAGA		107	106	111	127	122	111	110	124	125	128	129	123	106	03.02.	-2	01.01.2002
		8270	341.501	114	120	129	142	148	127	123	133	141	162	150	134	135			
		UČJA		149	216	197	204	287	285	220	338	257	449	256	203	449	30.10.	622	30.08.1991
133	L	TOLMIN		75	72	77	86	105	98	87	85	89	82	145	145	72	17.02.	12	06.11.1971
		8330	167.736	83	81	87	102	119	117	101	95	110	153	162	152	114			
		TOLMINKA		106	133	124	133	167	184	139	169	172	221	213	170	221	30.10.	287	06.10.1998
134	L	PODROTEJA I		96	94	97	107	100	97	95	93	91	94	95	97	91	07.09.	90	01.05.2001
		8350	327.040	115	115	125	137	121	107	100	97	96	134	115	120	115			
		IDRIJCA		338	291	217	191	217	211	154	170	131	308	274	264	338	17.01.	431	14.10.1982
135	L	HOTEŠK		65	59	65	77	60	53	53	53	50	51	63	64	50	09.09.	40	15.09.2003
		8450	160.810	91	79	93	103	88	65	61	56	55	98	89	88	80			
		IDRIJCA		290	248	177	149	179	132	129	93	91	411	310	239	411	31.10.	560	28.01.1979
136	L	CERKNO II		137	131	139	145	134	130	127	126	125	126	130	124	124	23.12.	118	26.08.2000
		8455	289.378	143	140	150	151	145	138	137	129	130	155	143	135	141			
		CERKNICA		178	184	180	187	181	176	200	146	162	304	190	174	304	31.10.	370	08.09.1995
137	L	DOLENJA TREBUŠA		73	69	73	79	76	74	65	66	64	68	73	75	64	13.09.	41	01.08.1995
		8480	186.225	81	78	84	90	86	78	72	68	69	86	84	84	80			
		TREBUŠA		188	163	126	152	140	124	128	95	115	127	120	115	188	17.01.	400	18.10.1961
138	L	BAČA PRI MODREJU		84	83	86	94	87	83	80	78	80	79	91	90	78	07.08.	66	15.12.1995
		8500	164.428	95	93	98	104	102	95	90	85	90	112	102	96	97			
		BAČA		136	156	136	144	137	183	139	122	124	251	189	142	251	10.10.	285	18.10.1961
139	L	VIPAVA I		36	32	38	50	39	34	25	22	20	29	34	38	20	07.09.	8	28.10.1989
		8560	96.376	57	60	65	77	63	51	35	25	26	69	58	67	54			
		VIPAVA		177	194	108	140	137	108	75	43	61	191	191	193	194	23.02.	316	05.07.1965
140	L	DOLENJE		66	60	65	79	68	62	53	51	51	53	58	62	51	30.08.	46	29.08.2003
		8565	81.590	87	86	90	103	91	75	61	54	55	96	82	88	81			
		VIPAVA		242	267	139	172	159	113	92	68	79	244	222	255	267	23.02.	370	04.11.1998

A.2. Mesečni in letni srednji vodostaji s konicami (I. 2004)

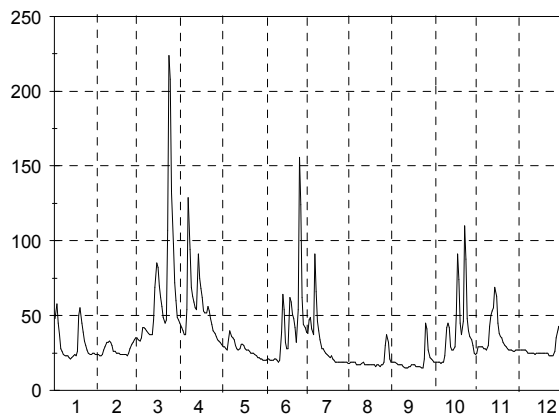
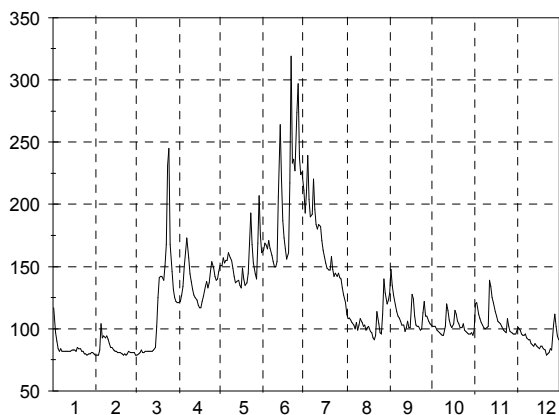
Št.	Tip	Postaja		nizek													Zabeleženi ekstremi v obdobju	
		Šifra	Kota "0"	srednji vodostaj v cm													cm	datum
				visok														
		Vodotok	1	2	3	4	5	6	7	8	9	10	11	12	leto	datum		
141	L	DORNBBERK	73	69	77	95	76	61	39	50	48	55	66	74	39	16.07.	2	01.07.1957
		8590 54.298	113	110	113	129	117	88	65	55	57	121	99	114	98			
		VIPAVA	357	360	177	239	237	142	98	67	95	357	312	357	360	24.02.	563	05.10.1974
142	L	MIREN I	100	93	100	113	95	92	79	78	64	68	89	99	64	14.09.	64	14.09.2004
		8601 ---	141	142	134	148	145	109	91	83	84	155	130	145	126			
		VIPAVA	460	501	216	303	320	158	123	104	124	460	450	444	501	24.02.	501	24.02.2004
143	V	PODNANOS	39	36	40	40	38	36	32	31	30	32	36	36	30	03.09.	13	08.10.1985
		8610 159.305	46	45	47	46	46	39	33	32	31	43	40	46	41			
		MOČILNIK	76	82	68	78	74	52	36	36	35	135	58	78	135	30.10.	200	04.11.1998
144	L	AJDOVŠČINA I	15	13	25	45	33	25	16	13	2	7	7	25	2	11.09.	2	11.09.2004
		8630 107.403	45	43	47	61	52	33	25	16	21	53	42	42	40			
		HUBELJ	138	132	102	85	104	63	52	25	66	149	119	89	149	30.10.	227	04.10.1974
145	L	VOLČJA DRAGA	113	105	115	116	104	102	97	97	96	96	105	109	96	05.09.	80	13.08.1982
		8660 45.017	136	145	135	132	144	111	102	100	100	143	134	141	127			
		LIJAK	353	407	197	230	306	178	129	130	145	370	362	322	407	24.02.	528	14.09.1997
146	L	BEZOVLJAK	114	112	112	128	129	128	127	126	127	128	128	129	112	23.02.	102	17.10.2003
		8670 66.533	126	126	130	132	135	129	129	127		130	130	134	---			
		VOGRŠČEK	129	153	168	174	185	180	179	192	203	178	188	184	203	28.09.	260	23.09.1984
147	L	NEBLO	113	109	114	115	112	108	106	104	100	111	112	112	100	07.09.	13	15.08.1982
		8680 73.131	124	124	121	120	127	118	110	111	111	131	124	126	121			
		REKA	192	248	144	147	185	308	130	178	174	366	198	305	366	31.10.	400	06.10.1998
148	L	GOLO BRDO	47	41	46	46	46	40	36	34	38	41	21	24	21	20.11.	21	20.11.2004
		8690 101.633	56	56	55	57	65	50	45	48	50	74	32	40	52			
		IDRIJA	178	238	96	138	161	162	127	144	96	414	137	214	414	31.10.	495	04.11.2000
149	L	NEBLO	124	120	122	120	120	117	119	119	120	122	118	120	117	06.06.	102	11.09.1997
		8700 79.258	131	130	128	125	128	124	120	122	124	134	128	129	127			
		KOŽBANJŠČEK	166	215	141	145	162	251	130	150	148	349	174	261	349	31.10.	462	19.09.1995
150	L	ROBIČ	139	136	146	147	148	145	140	139	145	148	130	129	129	14.12.	104	19.08.2000
		8730 ---	149	148	154	154	163	152	147	152	155	167	145	139	152			
		NADIŽA	179	229	187	182	225	244	192	202	202	303	212	233	303	31.10.	303	31.10.2004
151	V	TRPČANE	92	88	90	90	88	82	76	76	76	80	88	87	76	25.07.	69	23.08.2003
		9015 ---	99	95	95	97	98	85	79	77	78	102	100	102	92			
		REKA	145	119	110	108	138	94	86	85	82	310	114	190	310	31.10.	380	06.10.1998
152	L	TRNOVO	126	122	128	128	122	120	120	121	108	111	124	125	108	08.09.	71	21.09.1982
		9030 393.054	163	144	143	144	159	122	122	122	113	150	161	174	143			
		REKA	361	243	181	194	324	140	132	126	122	557	337	605	605	27.12.	914	20.12.1983
153	L	CERKVENIKOV MLIN	152	145	161	150	145	136	135	136	127	131	151	147	127	08.09.	110	10.08.1973
		9050 341.716	190	169	178	175	188	144	140	140	134	167	186	196	167			
		REKA	343	285	236	268	324	172	181	151	148	435	326	537	537	27.12.	604	18.11.1975
154	L	ILIRSKA BISTRICA	97	91	96	94	91	82	77	73	69	69	92	90	69	27.09.	65	10.10.1997
		9100 353.356	131	107	111	111	120	86	83	76	72	95	133	119	104			
		BISTRICA	154	146	137	122	156	125	106	100	86	330	155	353	353	27.12.	400	18.11.1975

A.2. Mesečni in letni srednji vodostaji s konicami (I. 2004)

Št.	Tip	Postaja		nizek srednji vodostaj v cm visok														Zabeleženi ekstremi v obdobju	
		Šifra	Kota "0"	1	2	3	4	5	6	7	8	9	10	11	12	leto	datum	cm	datum
155	L	KUBED II	56	54	65	60	56	45	40	37	36	37	53	58	36	20.09.	30	21.08.2000	
		9210 57.682	78	75	76	73	75	57	51	40	39	65	69	81	65				
		RIŽANA	166	166	101	107	141	74	82	56	57	134	132	167	167	27.12.	257	16.10.1980	
156	L	ŠALARA	84	75	76	76	77	71	61	61	62	68	79	81	61	31.07.	50	26.07.1994	
		9275 2.375	91	86	82	79	94	83	78	70	69	76	88	113	84				
		BADAŠEVICA	115	137	99	85	121	146	165	76	81	184	128	189	189	27.12.	245	19.10.1998	
157	L	PIŠINE I	104	104	111	113	112	106	104	102	102	103	107	118	102	26.08.	95	10.08.2000	
		9280 1.781	111	113	115	114	120	110	107	104	105	110	116	128	113				
		DRNICA	134	177	124	116	168	135	134	113	129	206	149	170	206	31.10.	299	19.10.1998	
158	L	PODKAŠTEL I	69	66	67	70	68	62	53	50	50	50	63	69	50	20.08.	46	25.07.1971	
		9300 5.860	77	76	72	73	79	68	60	54	50	54	68	82	68				
		DRAGONJA	123	171	86	92	126	125	80	63	50	93	123	179	179	28.12.	370	16.10.1980	

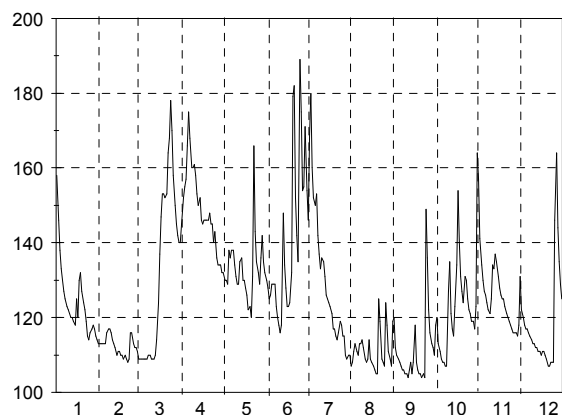
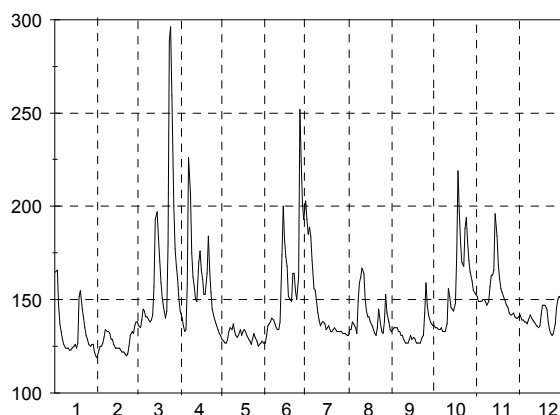
A.3. Dnevni vodostaji z nivoogramom - v cm (I. 2004)

Št.: 1 GORNJA RADGONA I MURA												Št.: 3 PRISTAVA I ŠČAVNICA													
Šif: 1060 Tip: L			Kota"0": 202.338									Šif: 1140 Tip: L			Kota"0": 169.768										
Dan	1	2	3	4	5	6	7	8	9	10	11	12	Dan	1	2	3	4	5	6	7	8	9	10	11	12
1	117	79	79	121	151	163	193	108	148	102	120	99	1	48	24	35	45	31	20	39	18	19	19	25	27
2	97	79	79	122	151	169	210	109	135	102	121	101	2	58	23	34	42	29	20	38	19	19	19	29	27
3	90	83	80	127	157	167	239	107	127	102	112	99	3	45	23	33	40	29	21	47	19	19	19	29	27
4	84	104	81	134	153	164	204	105	119	99	108	96	4	37	24	35	37	28	21	49	19	18	19	29	27
5	82	93	83	150	155	171	190	103	114	98	105	95	5	28	27	42	37	27	20	41	19	17	19	29	27
6	84	94	81	161	155	165	192	100	110	97	103	95	6	26	29	42	54	34	20	37	17	17	18	28	27
7	82	93	81	173	161	159	220	105	109	96	101	96	7	24	32	41	129	40	20	91	17	17	19	28	26
8	82	94	82	157	157	154	196	99	106	95	100	93	8	23	32	40	94	36	21	66	17	17	19	27	25
9	82	92	82	144	155	150	184	103	103	95	101	91	9	23	33	38	69	35	21	46	17	16	23	30	25
10	82	88	82	138	149	150	180	108	103	102	102	91	10	23	32	37	63	34	20	40	18	15	42	43	25
11	82	85	82	132	142	154	184	105	98	120	139	88	11	22	30	37	59	30	19	34	19	15	45	50	25
12	82	85	82	127	137	206	182	102	101	115	134	87	12	21	26	37	55	28	20	28	17	15	42	53	25
13	82	83	82	125	138	264	171	103	106	107	125	86	13	22	26	47	54	27	39	28	17	16	29	55	24
14	83	82	83	123	139	219	163	99	101	103	121	88	14	23	25	69	91	28	64	26	17	16	27	69	25
15	83	82	85	119	135	187	158	101	101	101	114	86	15	24	25	85	75	31	54	25	17	17	27	63	25
16	83	81	102	117	133	173	153	102	128	104	110	85	16	23	25	82	68	31	32	24	17	17	29	45	25
17	82	81	125	117	149	164	149	98	124	115	106	84	17	26	24	70	62	30	28	23	17	17	51	38	25
18	85	81	141	122	140	156	147	97	110	112	105	86	18	50	24	62	53	28	28	22	17	16	91	36	25
19	84	80	142	126	135	161	147	93	103	106	104	86	19	55	24	56	52	27	62	23	17	16	74	35	25
20	84	79	142	134	137	217	158	91	102	104	102	84	20	45	24	49	52	27	59	21	16	16	45	32	25
21	82	80	139	138	145	319	148	95	102	101	99	83	21	39	24	45	56	26	51	20	17	16	37	30	25
22	82	79	151	133	169	233	142	114	99	101	98	79	22	33	23	47	53	25	48	19	17	15	46	29	25
23	80	80	168	137	193	236	145	104	100	104	97	80	23	30	25	107	48	25	42	19	16	15	110	28	23
24	80	82	231	146	168	227	142	97	113	99	108	81	24	27	28	224	44	25	32	19	17	21	88	27	23
25	79	81	245	154	153	274	145	96	122	98	102	84	25	25	31	208	40	24	54	19	17	45	48	27	23
26	80	81	168	149	144	297	141	112	110	97	98	83	26	24	32	132	38	23	156	19	19	41	40	27	23
27	80	81	146	142	140	238	140	140	110	96	97	103	27	24	34	98	36	22	124	19	30	27	36	26	26
28	81	81	132	139	169	224	133	129	106	96	96	112	28	25	35	72	34	22	62	19	37	22	34	26	35
29	81	80	125	140	207	226	127	120	104	97	96	102	29	25	34	60	33	21	44	19	32	21	30	27	39
30	80		122	146	175	211	121	123	103	95	96	94	30	24		49	32	21	42	19	21	20	25	27	43
31	79		121		161		112	129		99		91	31	24		47		20		18	19		24		37
Dan	24	1	1	17	16	9	31	20	14	29	29	22	Dan	11	1	2	30	31	11	31	6	23	5	1	23
Hnk	78	78	78	112	127	145	106	84	90	86	92	76	Hnk	21	23	32	31	20	18	16	16	14	18	23	23
Hs	84	84	117	136	153	200	165	106	111	102	107	91	Hs	31	28	66	55	28	42	31	19	19	39	35	27
Hvk	132	120	298	182	226	355	246	159	161	128	166	126	Hvk	63	36	248	140	41	163	100	38	47	122	70	44
Dan	1	4	25	7	29	21	3	31	1	11	11	27	Dan	2	28	25	7	7	26	7	28	25	23	14	30
Hnk			76				Hs	121		Hvk		355	Hnk			14				Hs	35		Hvk		248



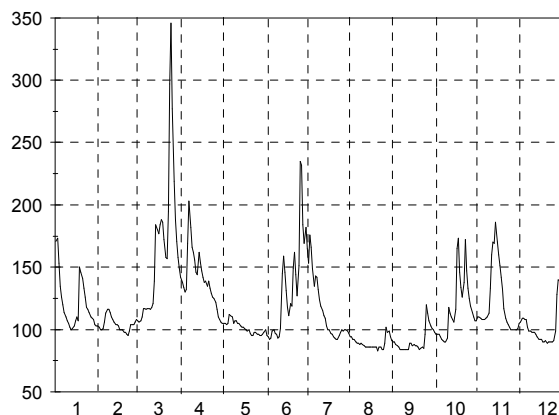
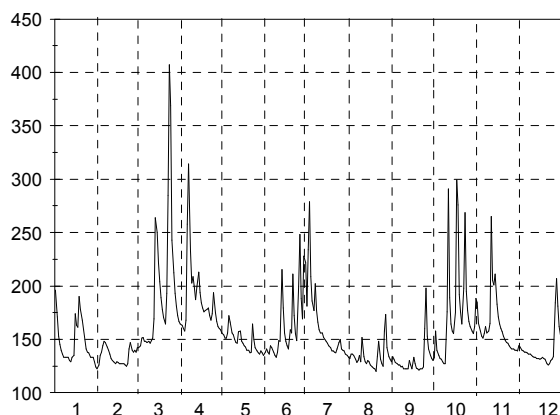
A.3. Dnevni vodostaji z nivoogramom - v cm (I. 2004)

Št.: 6 ČENTIBA LEDAVA												Št.: 13 OTIŠKI VRH I MEŽA													
Šif: 1260 Tip: L			Kota"0": 154.670									Šif: 2250 Tip: L			Kota"0": 333.966										
Dan	1	2	3	4	5	6	7	8	9	10	11	12	Dan	1	2	3	4	5	6	7	8	9	10	11	12
1	165	123	138	144	129	127	193	134	134	136	152	141	1	158	113	109	145	132	130	146	107	120	118	157	131
2	166	125	136	140	128	131	185	134	135	135	149	142	2	146	113	109	152	130	128	169	108	112	120	141	122
3	147	125	135	136	127	136	189	138	135	135	149	139	3	138	113	109	155	130	125	180	111	110	113	134	120
4	137	127	139	133	127	137	184	137	135	134	149	139	4	133	113	109	157	129	126	160	113	109	111	130	118
5	133	130	145	134	129	138	171	135	133	134	150	138	5	130	113	109	166	138	129	152	111	108	109	127	117
6	129	134	144	158	133	140	156	132	133	135	150	138	6	127	116	109	175	136	129	150	110	107	108	126	117
7	126	133	141	226	135	139	155	149	131	133	149	137	7	125	117	109	168	138	129	153	113	106	108	124	116
8	124	133	141	207	134	137	149	159	131	133	147	139	8	123	117	110	160	138	123	142	113	106	107	122	115
9	124	132	139	175	137	135	143	162	129	133	149	142	9	122	116	110	160	134	120	137	114	105	107	121	114
10	124	129	138	162	133	134	139	167	127	137	157	140	10	121	114	109	161	131	118	133	112	105	127	125	113
11	123	129	139	157	131	134	136	164	127	156	163	139	11	120	113	109	158	129	116	136	109	104	135	134	113
12	123	126	142	150	130	138	138	150	127	152	163	138	12	120	112	109	153	129	118	135	108	106	121	133	112
13	124	124	157	149	131	174	138	144	129	146	166	137	13	119	110	110	150	135	148	131	109	108	117	137	112
14	125	124	193	170	134	200	137	141	131	145	196	136	14	118	111	114	152	136	134	126	114	105	115	135	111
15	126	124	197	176	131	182	134	141	129	144	184	135	15	125	111	124	146	130	128	125	109	108	123	131	111
16	124	124	183	166	133	173	135	138	130	148	169	136	16	120	110	137	145	130	123	124	108	118	134	128	110
17	127	123	171	161	134	168	136	136	129	174	161	142	17	130	110	147	146	128	123	123	107	108	154	126	111
18	152	122	159	153	133	152	133	134	127	219	156	147	18	132	109	153	146	126	124	121	106	106	140	125	111
19	155	122	151	153	131	150	133	132	127	197	154	147	19	127	110	153	146	122	132	117	105	105	131	125	110
20	145	121	146	164	129	149	134	131	127	181	152	147	20	124	109	152	146	123	179	117	105	105	127	123	109
21	140	120	140	184	128	164	135	135	127	170	149	145	21	122	108	153	148	120	182	115	125	104	124	121	107
22	135	121	144	166	126	164	134	145	130	168	147	138	22	119	109	164	145	131	152	114	119	105	131	120	107
23	131	125	180	154	129	155	133	137	131	188	146	134	23	115	116	168	145	166	142	116	109	104	130	119	108
24	129	131	289	145	132	150	133	133	143	194	143	132	24	114	116	178	140	143	135	119	108	149	125	118	108
25	126	133	296	142	130	162	133	132	159	181	142	131	25	116	113	170	143	135	189	118	107	136	122	117	108
26	125	132	259	138	128	252	133	138	147	171	142	132	26	117	112	158	136	132	175	115	124	122	121	116	146
27	126	136	200	136	125	224	132	153	142	165	143	137	27	118	112	150	134	129	154	115	118	116	119	116	164
28	126	138	177	134	126	201	132	143	138	160	141	146	28	117	111	145	134	136	155	110	111	113	119	116	144
29	122	139	168	132	127	193	132	138	137	155	140	150	29	115	111	142	134	142	171	109	109	112	117	115	135
30	120	161		131	128	203	131	134	136	154	140	152	30	114	140		132	135	154	110	107	110	123	118	129
31	119	150		127			131	133		153		151	31	113	140		132		132	110	119		164		125
Dan	31	1	2	30	27	1	31	1	10	9	29	24	Dan	24	20	1	30	22	11	30	18	21	9	27	21
Hnk	115	118	133	129	124	127	130	128	126	131	139	131	Hnk	112	108	106	132	112	113	106	104	102	106	115	105
Hs	132	128	168	156	130	161	144	141	133	157	153	140	Hs	124	112	133	149	133	140	130	111	111	123	126	119
Hvk	175	140	308	245	141	276	199	174	170	227	206	153	Hvk	168	126	188	196	190	279	195	143	200	204	180	184
Dan	1	29	25	7	9	26	1	10	25	18	14	30	Dan	1	23	24	6	23	25	3	21	24	31	1	26
Hnk		115						145				308	Hnk		102						126				279



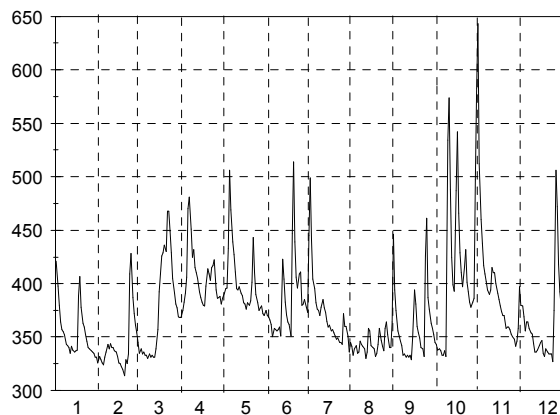
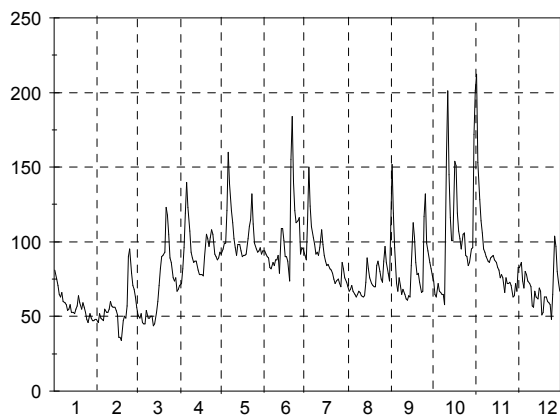
A.3. Dnevni vodostaji z nivogramom - v cm (I. 2004)

Št.: 22 VIDEM DRAVINJA												Št.: 28 ZAMUŠANI PESNICA														
Šif: 2652 Tip: P			Kota"0": 209.044									Šif: 2900 Tip: L			Kota"0": 201.856											
Dan	1	2	3	4	5	6	7	8	9	10	11	12	Dan	1	2	3	4	5	6	7	8	9	10	11	12	
1	196	126	142	164	156	138	181	132	134	133	184	144	1	171	102	107	142	105	100	165	94	90	98	110	105	
2	171	135	142	163	154	141	234	136	131	158	165	143	2	173	100	106	138	105	95	153	94	90	96	110	106	
3	153	138	144	160	151	138	279	136	128	140	158	140	3	153	100	107	134	105	94	176	92	88	96	109	109	
4	145	144	151	158	151	136	209	135	127	135	153	139	4	135	101	110	130	104	92	166	92	87	96	108	109	
5	140	148	152	168	156	144	186	131	126	132	151	138	5	126	106	117	132	105	93	149	90	86	94	108	108	
6	136	147	148	258	172	142	177	128	126	131	155	138	6	120	113	117	169	112	99	135	89	84	92	108	108	
7	133	143	148	314	166	138	202	130	124	129	162	137	7	114	116	116	203	111	100	143	89	84	91	109	102	
8	133	140	147	233	156	135	177	135	125	127	156	136	8	110	116	117	182	110	97	142	88	84	90	110	99	
9	133	136	148	203	154	133	166	129	122	127	158	136	9	107	114	117	166	105	96	132	89	84	90	113	99	
10	133	132	146	209	150	138	159	152	122	176	165	135	10	105	110	116	162	107	93	124	88	84	93	133	98	
11	130	130	149	199	147	149	156	134	122	291	265	134	11	102	108	118	156	107	94	119	87	84	118	160	98	
12	129	129	151	187	146	148	156	129	122	189	205	133	12	100	106	121	146	105	101	115	86	84	113	170	98	
13	133	127	169	199	157	215	152	127	130	164	201	133	13	101	104	139	144	105	145	111	86	89	110	169	96	
14	135	129	264	213	158	179	150	130	126	158	211	132	14	103	104	184	162	103	159	109	86	89	108	186	94	
15	174	128	250	194	148	156	148	129	122	155	183	132	15	107	103	180	154	102	146	103	86	87	106	170	92	
16	163	127	222	184	146	148	146	126	133	175	171	131	16	110	100	177	147	102	131	100	86	88	116	160	92	
17	161	127	204	179	144	144	144	124	127	299	164	132	17	107	100	184	142	101	118	100	86	87	165	151	92	
18	190	127	189	176	143	141	142	123	123	276	160	133	18	150	100	188	138	100	111	97	86	87	173	142	90	
19	178	127	178	177	140	159	139	122	122	192	157	132	19	146	98	186	139	99	121	96	86	86	146	132	90	
20	168	126	170	178	140	156	139	120	121	175	153	131	20	141	98	172	135	100	119	94	86	84	134	117	91	
21	159	125	164	179	137	211	138	134	122	164	149	127	21	133	96	158	139	97	149	93	83	85	126	109	89	
22	150	127	193	172	138	172	137	148	122	198	147	126	22	126	95	157	133	95	162	92	86	86	138	106	90	
23	141	141	285	168	164	155	141	131	124	269	146	127	23	118	99	195	129	95	144	92	86	85	172	104	90	
24	138	147	407	174	150	149	147	127	160	195	144	130	24	116	104	297	126	98	127	95	84	96	147	102	90	
25	137	140	369	194	142	200	150	125	198	177	142	131	25	114	104	346	125	98	151	98	84	120	133	100	90	
26	133	138	243	175	139	248	141	158	153	167	141	134	26	110	104	277	122	96	235	100	89	113	125	100	91	
27	133	140	212	167	137	188	140	173	141	162	141	184	27	109	106	219	116	96	232	99	102	107	119	100	99	
28	133	138	193	162	136	169	139	142	135	158	140	207	28	108	108	188	110	95	184	100	98	103	114	100	128	
29	129	140	181	160	139	228	136	134	132	155	140	181	29	104	108	171	108	95	169	100	99	101	110	100	140	
30	124	172	159	159	137	222	135	131	130	162	139	162	30	103	158	106	106	96	182	99	94	100	107	101	139	
31	122	167	135	133	129	188	133	129	188	154	154	154	31	103	149	98	97	91	107	97	91	107	107	107	130	
Dan	30	13	2	3	21	7	20	20	11	1	30	8	Dan	12	22	2	30	23	4	22	21	7	7	26	21	
Hnk	122	124	133	144	126	125	123	110	111	121	125	120	Hnk	100	94	105	105	93	92	91	82	83	90	99	87	
Hs	146	135	194	188	148	164	161	134	131	176	164	141	Hs	120	104	164	141	102	131	116	89	91	117	123	102	
Hvk	224	158	434	340	184	280	296	198	233	356	308	219	Hvk	180	117	353	208	115	254	180	107	125	194	191	142	
Dan	1	24	25	7	6	26	3	27	25	17	11	28	Dan	1	8	25	7	8	26	3	27	25	17	14	29	
Hnk			110				Hs	157		Hvk	434		Hnk			82				Hs	117				Hvk	353



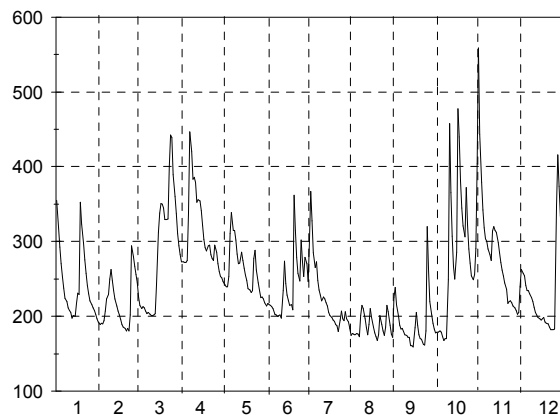
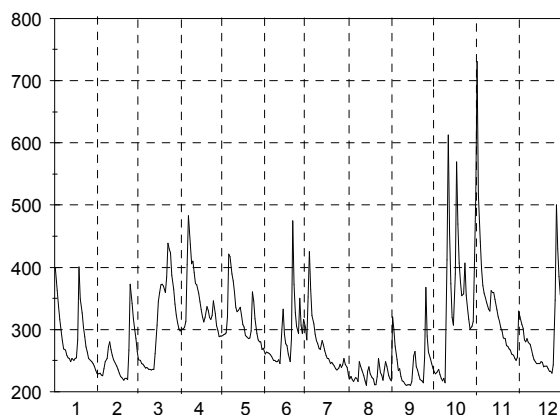
A.3. Dnevni vodostaji z nivogramom - v cm (I. 2004)

Št.: 41 RADOVLJICA I SAVA												Št.: 44 ŠENTJAKOB SAVA													
Šif: 3420 Tip: L Kota"0": 408.086												Šif: 3570 Tip: L Kota"0": 268.185													
Dan	1	2	3	4	5	6	7	8	9	10	11	12	Dan	1	2	3	4	5	6	7	8	9	10	11	12
1	81	46	56	71	92	94	88	67	152	74	212	83	1	421	332	345	368	386	375	373	345	446	345	643	397
2	75	52	51	72	95	92	115	68	119	65	153	83	2	398	329	335	375	391	370	445	341	394	343	512	380
3	71	49	49	82	99	90	150	71	96	63	128	86	3	380	326	339	383	395	369	499	333	375	338	460	379
4	65	48	52	96	99	89	124	67	72	72	114	74	4	364	324	334	391	396	366	441	339	356	339	438	369
5	63	47	46	119	121	83	110	65	67	67	106	69	5	357	331	336	406	433	362	404	342	351	337	417	356
6	66	55	45	140	160	82	103	63	76	66	95	80	6	355	336	333	470	506	350	395	335	346	333	409	364
7	60	53	45	123	139	86	98	65	71	65	93	78	7	352	343	333	481	469	358	382	336	342	333	402	364
8	59	53	54	107	121	84	92	67	65	65	90	74	8	343	339	330	451	439	357	376	346	333	337	394	358
9	58	55	49	93	113	88	93	66	68	58	87	72	9	342	344	334	425	427	356	375	343	334	332	390	354
10	54	60	49	89	102	88	91	64	65	158	86	70	10	340	340	331	432	411	357	370	341	331	534	394	353
11	55	57	50	86	96	91	96	63	62	201	89	57	11	335	340	333	415	395	359	378	339	333	574	415	344
12	58	56	50	87	91	79	108	64	61	145	90	56	12	341	337	331	410	394	351	385	330	331	488	410	336
13	53	56	44	87	98	109	98	73	64	116	91	67	13	338	336	331	405	397	423	377	336	333	425	410	336
14	53	54	45	81	98	109	91	89	63	101	88	63	14	336	332	339	392	391	404	373	358	329	399	400	338
15	52	51	53	78	94	101	87	82	84	101	86	62	15	337	326	357	387	389	383	365	356	349	393	391	342
16	55	36	60	78	90	90	84	76	113	154	83	69	16	338	325	392	383	382	371	359	342	394	487	385	345
17	57	36	71	78	91	90	85	72	103	151	81	67	17	389	322	409	380	381	364	361	340	381	542	379	347
18	64	34	82	77	91	87	82	71	86	119	76	51	18	407	320	426	379	376	362	356	339	360	466	374	335
19	59	47	90	90	92	74	81	70	78	107	78	53	19	378	314	429	398	382	351	357	332	354	429	370	332
20	55	50	91	105	102	155	79	70	79	102	76	63	20	363	329	436	414	380	447	354	335	349	410	370	339
21	59	49	93	102	110	184	75	84	73	95	66	63	21	359	325	430	409	384	514	351	343	340	397	358	336
22	56	57	123	97	115	140	72	87	66	105	76	60	22	352	334	468	403	401	439	348	358	339	415	359	334
23	53	90	118	103	132	121	74	80	67	106	72	59	23	346	409	468	415	443	406	349	347	332	432	359	334
24	48	95	105	108	112	113	75	75	117	91	72	58	24	340	428	449	417	410	396	345	341	426	401	357	334
25	46	79	89	105	99	114	72	73	132	90	73	48	25	339	387	429	422	390	409	345	337	461	392	353	327
26	52	71	86	92	95	116	70	87	99	84	71	65	26	337	372	405	394	382	411	343	358	387	383	350	375
27	49	68	76	90	93	92	86	97	94	86	63	104	27	336	361	391	386	375	380	372	364	376	378	348	506
28	47	63	74	88	94	96	82	86	86	95	64	97	28	335	354	381	387	377	381	360	352	363	383	341	472
29	47	58	76	89	96	95	76	79	82	96	72	80	29	331	351	377	388	379	385	360	340	358	386	346	418
30	48	67	93	92	91	73	73	74	77	172	67	73	30	331	369	381	381	372	378	351	340	352	497	358	392
31	48	68	94	70	111	201	70	111	201	201	67	67	31	326	368	370	370	370	370	336	364	583	379	379	379
Dan	14	3	13	1	27	8	31	2	14	9	29	25	Dan	31	19	13	1	30	9	31	19	11	1	29	20
Hnk	30	29	32	61	78	68	48	56	44	47	48	36	Hnk	322	311	321	349	347	325	326	314	319	320	322	320
Hs	57	56	68	94	104	101	90	75	85	106	90	69	Hs	353	343	376	405	400	384	374	344	362	414	396	364
Hvk	87	114	129	143	168	218	165	149	182	277	264	113	Hvk	493	508	515	533	546	600	544	446	548	769	790	588
Dan	1	23	22	6	6	20	3	31	24	31	1	27	Dan	17	23	23	11	6	21	2	31	24	31	1	27
Hnk	29			Hs			83			Hvk	277		Hnk	311			Hs			376			Hvk	790	



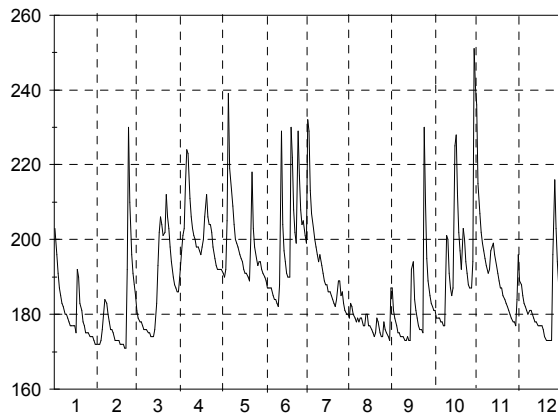
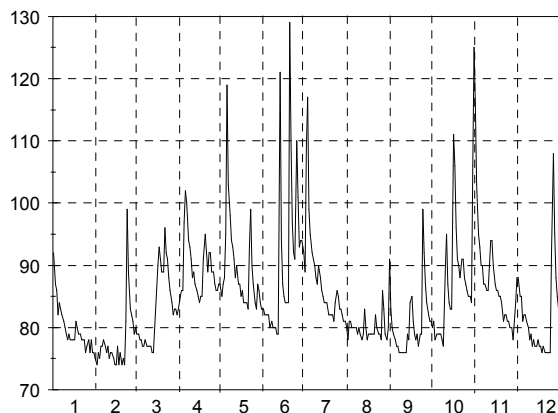
A.3. Dnevni vodostaji z nivogramom - v cm (I. 2004)

Št.: 46 HRASTNIK SAVA												Št.: 47 ČATEŽI SAVA													
Šif: 3725 Tip: L Kota"0": 195.077												Šif: 3850 Tip: L Kota"0": 137.279													
Dan	1	2	3	4	5	6	7	8	9	10	11	12	Dan	1	2	3	4	5	6	7	8	9	10	11	12
1	400	229	265	298	290	261	284	221	320	232	731	330	1	355	189	226	273	246	214	246	174	225	178	559	240
2	363	230	252	301	292	264	353	225	300	229	518	320	2	318	191	215	273	242	217	301	177	239	179	443	263
3	338	227	250	301	293	263	425	220	273	231	442	308	3	293	190	210	272	240	216	367	176	216	179	379	258
4	316	226	246	304	295	262	365	216	252	236	397	302	4	270	194	213	272	240	215	328	175	201	181	342	254
5	299	237	244	313	321	260	322	223	234	228	371	283	5	253	207	211	275	253	213	285	177	188	179	318	241
6	282	248	241	405	421	257	309	222	237	222	359	281	6	238	223	207	338	311	210	265	176	183	173	304	234
7	269	254	238	483	417	251	293	217	225	218	351	286	7	224	229	204	447	339	203	273	173	184	168	300	234
8	267	272	239	437	389	250	282	248	218	222	343	279	8	220	250	205	420	315	202	248	201	180	170	290	230
9	259	281	236	406	378	248	277	241	216	215	333	276	9	211	263	203	383	315	200	235	215	175	170	282	225
10	255	268	236	410	360	249	270	235	211	412	330	268	10	208	248	201	386	302	201	228	210	174	249	275	220
11	253	259	235	391	336	252	268	226	210	612	363	259	11	205	234	201	379	283	202	221	197	172	458	314	212
12	249	252	236	374	329	246	282	218	211	456	360	252	12	198	223	202	353	270	198	226	185	172	365	320	205
13	253	245	236	372	331	300	275	210	212	374	360	249	13	201	214	204	356	271	234	223	175	161	307	315	202
14	250	241	262	359	336	333	266	233	210	319	348	246	14	200	207	242	354	286	274	218	189	161	267	312	199
15	253	236	307	345	322	293	259	240	216	307	332	246	15	217	202	312	341	275	244	214	210	159	250	299	197
16	255	230	345	332	308	277	254	229	258	389	321	246	16	231	196	338	322	264	228	205	199	185	286	285	195
17	284	225	360	321	304	274	253	223	265	569	313	249	17	229	189	351	303	255	222	201	186	205	477	272	197
18	401	223	372	312	291	261	246	221	240	469	303	247	18	353	186	350	292	248	215	199	178	188	440	262	199
19	349	219	373	319	289	249	247	211	235	407	298	240	19	323	184	345	287	237	216	195	173	175	381	254	192
20	327	222	370	337	285	286	244	212	227	377	287	241	20	298	181	329	294	235	209	193	168	170	345	245	191
21	304	222	360	331	287	475	241	225	220	354	285	241	21	276	184	329	295	232	362	189	175	169	321	236	190
22	289	220	384	319	298	373	237	254	218	358	274	237	22	258	181	330	282	234	315	187	201	163	306	217	186
23	272	267	439	316	361	328	235	231	215	407	273	233	23	241	202	400	277	277	279	180	189	162	372	220	182
24	264	373	429	323	346	305	238	227	255	356	269	233	24	230	294	442	275	288	258	195	181	181	322	221	182
25	254	342	423	346	317	294	244	219	368	335	267	230	25	221	280	439	295	262	247	207	174	320	290	218	182
26	251	318	387	326	294	350	239	235	290	316	261	243	26	216	267	389	286	245	302	197	186	263	271	214	183
27	248	301	365	306	283	307	243	248	264	301	259	347	27	211	256	360	270	234	274	194	215	220	254	211	347
28	245	285	341	299	280	294	254	241	254	305	254	500	28	208	245	337	260	225	253	206	206	202	249	208	416
29	241	268	324	289	280	316	244	226	245	313	251	430	29	203	228	311	253	226	279	197	188	191	256	203	374
30	235		311	290	268	303	239	221	238	411	256	385	30	197		294	251	223	270	192	176	183	291	205	335
31	230		302		270		227	218		519		356	31	192		282			218	184	172		404		309
Dan	31	20	11	30	30	19	31	19	11	9	29	25	Dan	31	20	10	30	31	9	23	19	14	9	29	25
Hnk	227	214	229	277	253	233	221	199	202	211	238	225	Hnk	188	176	196	244	210	187	174	160	154	165	197	175
Hs	282	256	310	342	318	289	271	227	245	345	337	285	Hs	242	219	287	312	261	239	226	186	192	282	284	235
Hvk	459	397	467	504	480	528	456	268	421	697	850	558	Hvk	387	311	471	466	363	397	395	230	350	565	613	434
Dan	18	24	23	7	6	21	2	8	25	11	1	27	Dan	18	24	24	7	7	21	2	9	25	17	1	28
Hnk			199						292			850	Hnk			154						247			613



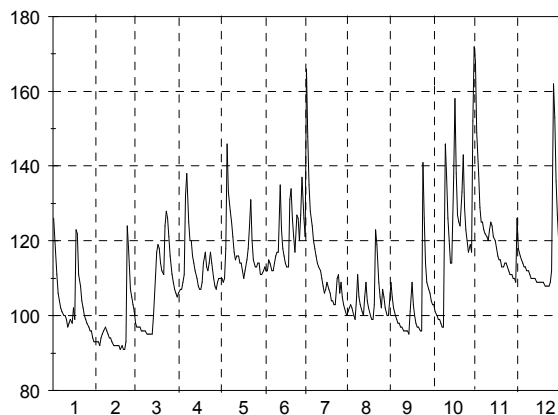
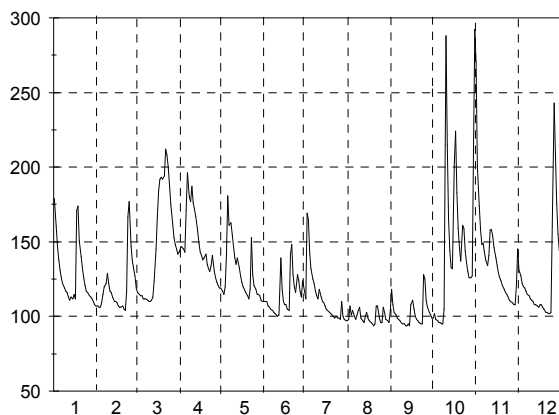
A.3. Dnevni vodostaji z nivogramom - v cm (I. 2004)

Št.: 49 PRESKA TRŽIŠKA BISTRICA												Št.: 50 KOKRA I KOKRA													
Šif: 4050 Tip: L Kota"0": 488.520												Šif: 4120 Tip: L Kota"0": 522.847													
Dan	1	2	3	4	5	6	7	8	9	10	11	12	Dan	1	2	3	4	5	6	7	8	9	10	11	12
1	92	74	80	83	87	83	89	78	83	80	116	88	1	203	172	181	190	192	190	199	179	187	181	236	196
2	87	76	79	85	85	82	109	81	80	81	103	88	2	196	172	179	197	191	189	232	183	181	181	215	189
3	86	75	79	86	87	82	117	81	79	78	95	85	3	191	173	178	201	190	187	229	182	179	179	207	188
4	82	77	78	86	88	82	99	80	78	79	93	85	4	187	176	178	203	192	187	213	180	177	179	202	185
5	84	77	78	97	95	82	95	80	77	79	90	81	5	185	180	177	215	205	187	207	179	175	179	199	183
6	83	78	77	102	119	80	92	80	77	79	90	82	6	183	184	176	224	239	187	203	178	175	178	197	182
7	82	77	77	100	103	81	91	80	76	79	87	82	7	182	183	176	223	219	185	200	179	174	178	195	181
8	81	76	78	94	98	80	90	79	76	78	87	81	8	180	180	176	211	213	184	198	178	174	177	193	180
9	80	77	77	93	94	80	88	80	76	77	86	80	9	180	178	175	206	209	184	196	179	174	177	191	181
10	79	75	77	91	93	80	87	79	76	89	86	78	10	179	176	175	203	204	183	194	179	173	201	192	181
11	78	76	77	88	91	79	90	78	76	95	90	79	11	178	176	174	201	200	182	196	177	173	200	197	180
12	79	76	77	89	88	79	88	79	76	87	94	77	12	177	175	174	200	199	188	193	177	174	191	198	179
13	78	75	76	87	90	121	86	83	79	84	94	78	13	177	173	174	198	198	229	191	180	173	187	199	178
14	78	74	76	86	87	94	85	80	78	83	90	77	14	177	173	176	198	196	204	189	180	173	185	196	178
15	78	74	82	85	87	87	84	78	84	83	87	77	15	177	173	183	197	195	197	188	177	192	187	193	177
16	78	77	86	84	85	85	84	79	85	111	86	78	16	175	173	193	196	194	194	188	177	194	225	191	177
17	81	74	90	85	86	84	84	79	81	106	86	77	17	192	172	202	198	192	191	186	176	184	228	189	177
18	80	76	93	85	84	84	82	79	79	96	85	77	18	190	172	206	200	191	190	186	175	181	212	187	177
19	79	74	91	91	84	84	82	79	78	91	85	76	19	183	172	204	206	191	190	185	174	179	202	187	176
20	79	75	89	95	84	129	82	79	79	90	84	77	20	181	171	201	212	190	230	184	175	177	197	185	174
21	78	74	89	92	83	110	82	82	77	88	81	76	21	178	171	202	206	189	222	183	179	176	192	184	173
22	78	81	96	89	93	97	81	80	79	91	82	76	22	177	192	212	204	200	208	182	178	176	203	183	173
23	78	99	92	92	99	92	84	79	79	91	82	76	23	175	230	206	204	218	202	184	175	175	200	182	173
24	76	89	91	92	90	91	86	79	99	88	81	76	24	175	210	203	202	203	199	189	174	230	194	181	173
25	77	83	88	89	87	110	85	78	92	87	81	76	25	175	196	198	198	198	229	189	174	210	191	180	173
26	78	82	86	89	84	101	83	86	87	86	80	92	26	174	191	194	195	195	217	185	178	195	188	179	196
27	76	81	84	87	83	93	83	83	84	85	80	108	27	174	188	190	193	193	208	186	176	189	187	178	216
28	78	79	82	86	87	94	82	79	82	85	78	95	28	174	185	188	192	194	204	183	175	185	187	178	203
29	76	78	83	86	86	94	81	78	81	84	81	88	29	173	183	187	192	194	205	181	174	183	194	177	194
30	76		83	87	84	92	81	80	81	106	84	85	30	172		186	192	192	201	180	173	182	251	184	188
31	75		82		83		80	91		125		83	31	172		186		191		180	187		241		185
Dan	24	11	14	25	31	9	21	8	16	4	16	24	Dan	31	1	10	1	4	11	31	29	14	9	28	23
Hnk	68	68	68	78	75	71	72	71	73	71	73	69	Hnk	171	171	174	187	189	182	179	173	172	176	177	172
Hs	80	78	83	89	89	90	87	80	80	88	87	82	Hs	180	181	187	202	199	198	193	178	182	195	192	183
Hvk	97	117	103	110	145	188	142	118	130	160	131	116	Hvk	210	247	218	236	258	269	251	213	270	298	256	222
Dan	1	23	22	5	6	20	2	31	24	31	1	27	Dan	17	23	22	5	6	20	2	31	24	30	1	27
Hnk			68			Hs	85			Hvk		188	Hnk			171			Hs	189			Hvk		298



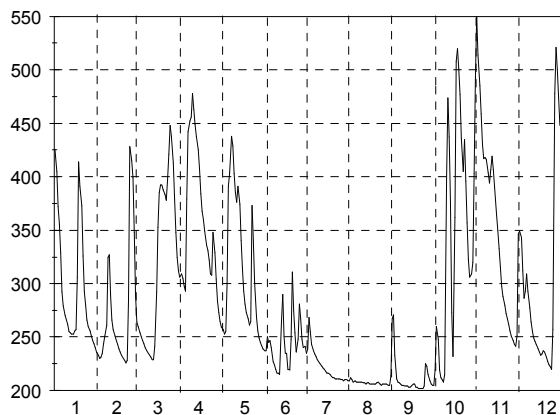
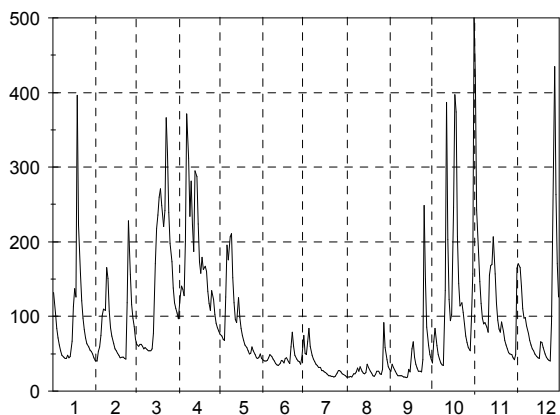
A.3. Dnevni vodostaji z nivoگرامom - v cm (I. 2004)

Št.: 52 SUHA I SORA												Št.: 58 KAMNIK I KAMNIŠKA BISTRICA														
Šif: 4200 Tip: L Kota"0": 329.470												Šif: 4400 Tip: L Kota"0": 370.799														
Dan	1	2	3	4	5	6	7	8	9	10	11	12	Dan	1	2	3	4	5	6	7	8	9	10	11	12	
1	179	107	119	143	119	110	112	98	118	99	270	145	1	126	93	98	106	110	112	121	101	109	103	168	126	
2	160	106	116	147	117	110	169	107	108	102	201	131	2	117	93	97	107	110	113	166	102	105	103	149	118	
3	147	106	115	146	115	110	165	101	103	98	174	127	3	111	92	97	107	109	112	148	103	102	101	138	116	
4	138	109	114	145	120	107	143	104	101	97	158	122	4	106	94	97	109	110	112	135	102	100	100	129	115	
5	131	115	114	143	142	106	132	100	99	96	148	120	5	104	95	96	111	118	115	128	100	99	99	125	114	
6	126	120	112	171	181	105	125	98	98	96	149	119	6	102	96	96	132	146	114	124	99	98	99	125	113	
7	122	122	112	196	161	104	122	101	97	95	143	117	7	101	97	96	138	133	112	120	104	98	98	123	113	
8	119	129	112	180	163	103	117	104	96	95	138	115	8	100	96	96	125	128	112	118	111	97	97	122	112	
9	117	122	111	177	155	102	114	106	95	105	134	114	9	100	95	95	120	125	114	116	105	97	97	121	112	
10	116	117	110	187	147	101	112	99	95	288	141	112	10	99	94	95	120	121	116	114	103	96	146	120	111	
11	113	116	110	176	139	100	118	97	94	215	158	111	11	97	94	95	116	117	117	113	101	96	137	123	110	
12	111	113	111	172	135	101	113	96	94	165	158	110	12	98	93	95	114	115	117	112	100	96	126	125	110	
13	113	110	113	167	139	139	110	100	95	144	154	108	13	99	92	95	112	116	135	110	105	96	120	124	110	
14	112	110	124	157	133	118	109	103	94	133	146	108	14	98	92	100	110	116	123	108	109	95	114	121	110	
15	115	109	145	149	127	110	107	99	108	132	139	107	15	102	92	110	108	114	118	106	104	101	114	120	109	
16	112	107	167	143	123	108	105	97	111	203	134	106	16	99	92	117	107	114	116	107	102	109	137	118	109	
17	171	106	184	141	120	108	104	96	105	224	129	108	17	123	92	119	107	112	114	109	100	103	158	116	109	
18	174	106	192	138	118	105	103	95	100	183	126	108	18	122	91	118	109	110	113	107	99	100	138	115	109	
19	151	107	193	139	116	104	102	94	98	159	124	106	19	111	92	114	114	112	113	106	99	98	127	115	109	
20	140	105	192	142	114	142	101	95	97	146	121	105	20	108	91	112	117	115	131	104	103	97	125	113	109	
21	132	104	194	135	112	148	100	107	96	137	118	103	21	104	91	111	113	118	134	104	123	97	124	113	108	
22	126	117	212	132	118	128	99	107	95	161	116	103	22	102	93	124	112	124	126	103	119	96	133	114	108	
23	121	167	208	130	153	120	100	99	95	159	115	102	23	100	124	128	114	131	121	103	109	96	143	114	108	
24	117	177	200	134	128	116	99	96	128	144	113	102	24	99	118	126	117	120	117	110	105	141	129	113	108	
25	116	147	188	141	121	128	99	96	125	136	111	103	25	98	107	121	114	115	127	111	102	126	123	112	109	
26	114	137	175	130	118	124	98	106	111	130	110	160	26	97	105	116	110	113	126	106	107	114	120	111	112	
27	113	132	162	126	115	117	110	103	106	126	109	243	27	96	103	111	108	113	120	109	105	109	117	111	162	
28	112	127	153	123	115	113	100	98	103	126	108	208	28	96	101	109	107	114	127	105	102	107	119	110	153	
29	110	123	148	121	114	124	98	97	101	127	108	175	29	94	100	107	109	114	137	103	100	106	117	110	136	
30	108		145	119	111	117	97	96	99	213	121	155	30	93		106	110	111	126	101	100	104	152	109	127	
31	107		142		110		97	104		292		144	31	93		105		111		100	104		172		120	
Dan	31	20	10	30	30	12	26	19	10	8	27	22	Dan	31	21	10	28	3	7	22	2	19	6	30	21	
Hnk	105	104	109	119	109	99	96	92	94	94	108	102	Hnk	92	90	94	105	108	105	98	96	94	91	109	108	
Hs	127	120	148	148	129	114	112	100	102	149	139	126	Hs	103	97	107	113	117	120	114	104	103	122	121	116	
Hvk	245	213	232	213	210	202	212	132	165	450	394	284	Hvk	156	139	135	150	172	156	194	151	176	210	193	175	
Dan	17	23	22	7	6	20	2	21	24	31	1	27	Dan	17	23	22	7	6	20	2	21	24	31	1	1	
Hnk		92											Hnk		90											
Hs													Hs													
Hvk													Hvk													



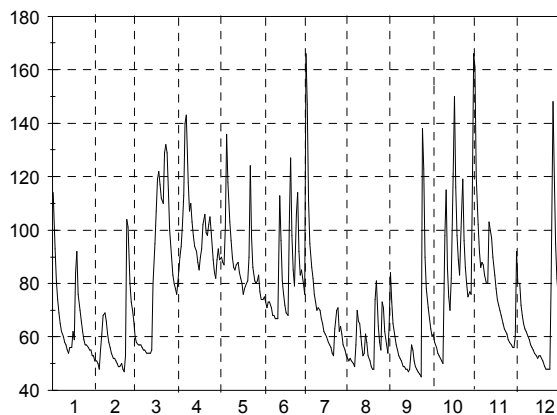
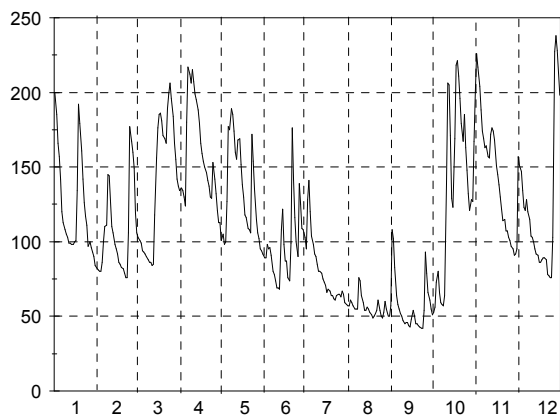
A.3. Dnevni vodostaji z nivoگرامom - v cm (I. 2004)

Št.: 73 METLIKA KOLPA												Št.: 75 VRHNIKA II LJUBLJANICA																					
Šif: 4860 Tip: L Kota"0": 127.180												Šif: 5030 Tip: L Kota"0": 284.650																					
Dan	1	2	3	4	5	6	7	8	9	10	11	12	Dan	1	2	3	4	5	6	7	8	9	10	11	12								
1	132	40	70	97	76	41	51	19	27	38	423	165	1	426	233	264	306	259	237	235	209	267	205	550	346								
2	105	53	63	128	74	40	49	19	36	66	243	171	2	405	230	260	309	257	237	239	212	271	219	514	349								
3	84	59	60	141	70	40	66	20	32	84	186	166	3	372	231	254	305	253	250	268	210	233	260	485	343								
4	71	75	63	136	68	41	84	19	27	61	147	141	4	356	235	250	298	255	245	255	208	211	248	459	312								
5	62	101	63	128	126	45	60	23	23	49	117	111	5	329	244	247	293	300	247	243	209	208	219	431	286								
6	54	110	60	201	195	49	48	23	21	43	98	98	6	292	251	244	379	391	240	237	208	207	212	417	293								
7	48	108	57	371	176	47	43	26	21	38	90	99	7	279	261	240	442	404	227	234	208	206	210	418	309								
8	46	166	58	312	207	43	39	31	21	35	92	88	8	270	325	238	452	438	224	232	208	205	208	416	293								
9	44	151	56	234	211	40	36	27	21	34	86	77	9	266	327	235	456	429	220	229	208	205	215	404	277								
10	44	107	54	281	152	37	34	33	19	135	79	68	10	262	289	233	478	403	216	227	208	204	400	394	264								
11	48	85	54	223	118	35	32	27	19	387	155	62	11	255	266	231	463	385	216	225	207	204	474	407	256								
12	45	74	54	187	96	34	32	24	18	203	168	57	12	254	257	229	449	376	215	223	207	204	437	419	249								
13	47	64	57	295	92	37	28	23	19	123	170	54	13	253	251	229	438	391	265	221	206	203	377	407	246								
14	67	57	77	287	125	41	28	25	29	94	207	50	14	253	247	241	425	374	290	220	207	203	273	390	243								
15	113	54	171	224	99	40	26	36	26	103	157	47	15	256	243	292	407	340	250	218	207	204	232	365	239								
16	137	51	218	173	84	38	25	32	57	246	117	45	16	257	239	353	384	314	235	216	206	206	362	350	236								
17	126	48	236	158	75	44	23	27	66	397	95	44	17	306	236	385	368	293	235	216	206	206	508	333	233								
18	396	45	260	179	68	45	21	24	46	374	83	66	18	414	233	392	360	281	220	215	206	203	520	316	234								
19	222	46	271	163	62	39	21	21	36	207	79	65	19	391	230	392	349	273	219	213	206	203	501	298	237								
20	158	46	249	167	58	37	20	20	31	144	93	58	20	373	228	388	336	267	248	212	206	202	477	288	236								
21	121	44	220	160	54	59	20	22	27	114	80	50	21	326	226	383	331	261	311	212	207	202	436	280	231								
22	98	43	242	134	50	79	19	27	27	118	68	46	22	292	228	378	322	265	275	211	208	202	405	272	227								
23	82	118	366	117	51	60	20	27	26	106	62	43	23	280	285	397	309	373	254	211	206	202	435	267	224								
24	71	228	318	108	59	48	24	23	42	90	57	41	24	266	428	421	308	341	236	211	205	204	396	262	222								
25	64	156	239	135	54	43	28	22	249	74	52	40	25	260	415	448	348	301	248	211	206	225	357	256	220								
26	59	116	198	123	49	40	28	29	150	65	50	92	26	256	399	438	329	268	281	210	206	223	323	251	257								
27	55	98	173	103	45	39	26	92	86	58	49	298	27	251	348	413	304	256	267	210	206	215	306	247	478								
28	53	87	138	91	44	36	23	58	61	54	45	435	28	247	289	379	284	249	248	209	206	209	309	243	521								
29	50	79	118	85	46	46	22	42	49	99	42	263	29	244	281	348	273	245	240	210	205	206	320	241	500								
30	45	111	81	81	50	75	21	33	43	157	49	171	30	240	325	265	242	241	210	205	205	403	251	474									
31	41	105	44	19	29	500	126						31	236	312	239	209	214	492						448								
Dan	31	1	10	30	31	11	23	1	12	8	30	24	Dan	31	22	12	30	31	12	31	21	22	1	29	25								
Hnk	39	39	53	79	42	33	16	17	15	34	41	40	Hnk	236	224	227	261	238	215	208	205	201	204	240	219								
Hs	90	87	144	174	90	45	33	29	45	139	115	108	Hs	296	274	317	359	314	245	222	207	212	346	354	299								
Hvk	484	266	377	427	238	93	110	112	277	621	582	477	Hvk	426	433	452	481	447	339	273	253	278	559	560	526								
Dan	18	24	23	7	9	21	3	27	25	31	1	28	Dan	1	24	25	10	8	20	3	31	2	31	1	28								
Hnk	15			Hs			91			Hvk			621			Hnk			201			Hs			287			Hvk			560		



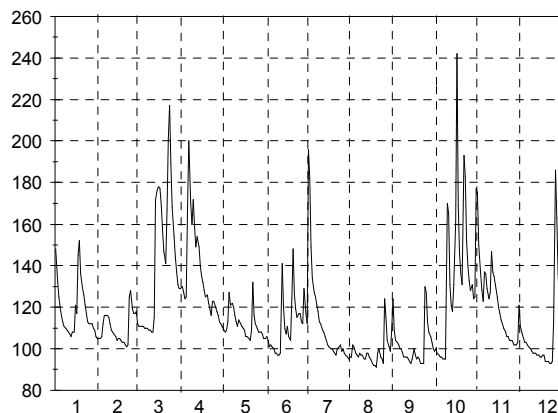
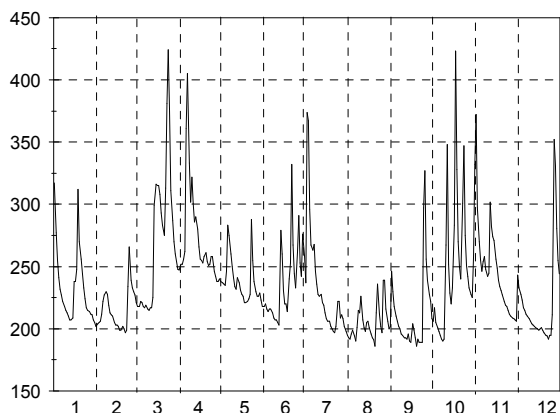
A.3. Dnevni vodostaji z nivoogramom - v cm (I. 2004)

Št.: 77 MOSTE LJUBLJANICA												Št.: 93 NAZARJE SAVINJA													
Šif: 5080 Tip: L			Kota"0": 280.798									Šif: 6060 Tip: L			Kota"0": 336.970										
Dan	1	2	3	4	5	6	7	8	9	10	11	12	Dan	1	2	3	4	5	6	7	8	9	10	11	12
1	200	81	106	134	101	89	95	57	108	53	226	157	1	114	51	60	81	89	74	76	52	84	60	161	92
2	185	80	103	136	105	89	128	61	102	56	217	151	2	93	50	58	90	90	75	166	51	73	61	120	80
3	166	80	101	134	98	98	141	59	83	73	204	147	3	81	48	57	94	88	73	147	52	65	58	102	80
4	157	86	99	130	100	95	120	57	64	80	188	134	4	74	55	57	102	87	71	111	51	60	56	92	72
5	142	100	94	124	127	96	104	55	58	66	174	123	5	69	61	57	113	101	73	95	50	57	54	86	68
6	120	110	93	180	177	91	98	55	55	59	169	121	6	65	68	56	140	136	73	86	49	55	53	88	65
7	113	111	92	217	175	80	92	55	52	58	163	128	7	62	69	55	143	118	71	82	57	53	52	87	63
8	108	145	90	212	189	78	90	76	50	57	164	120	8	60	66	55	118	103	68	76	70	52	51	83	62
9	105	144	88	206	185	74	85	74	47	64	157	115	9	58	61	54	107	96	68	73	66	51	50	80	60
10	103	127	86	215	174	69	80	64	45	140	156	104	10	57	58	54	110	90	67	70	65	49	98	80	59
11	99	110	86	207	160	69	80	59	46	206	172	103	11	55	56	54	103	86	67	71	57	49	115	103	57
12	99	106	84	199	155	68	79	54	46	205	176	100	12	54	54	54	98	85	67	70	53	48	86	100	56
13	98	98	85	195	168	108	75	54	44	171	174	95	13	56	52	55	94	87	113	67	54	48	75	97	55
14	98	95	118	188	169	122	73	56	43	129	168	92	14	56	52	80	92	88	96	65	61	47	70	90	54
15	100	92	156	179	152	98	71	55	48	123	151	91	15	62	51	95	88	84	81	62	58	48	82	83	53
16	101	86	176	166	138	87	66	53	54	169	145	86	16	59	50	107	85	82	76	61	53	57	121	78	52
17	134	85	185	159	130	87	68	51	50	218	138	86	17	84	49	119	90	80	72	60	51	55	150	74	53
18	192	83	186	154	118	76	67	49	45	221	130	88	18	92	49	122	93	76	69	58	49	51	116	72	53
19	179	82	181	150	116	74	64	50	45	211	122	89	19	76	50	117	102	78	68	57	48	49	98	70	52
20	161	79	171	146	109	99	64	52	44	196	114	89	20	70	48	112	106	80	103	56	48	48	89	68	51
21	142	76	169	141	108	176	62	54	43	179	115	88	21	66	47	110	99	81	127	54	74	47	83	65	49
22	126	76	166	137	106	141	61	61	42	167	107	78	22	62	53	129	98	90	98	53	81	46	106	63	48
23	117	106	189	130	172	116	64	54	42	185	107	77	23	59	104	132	102	124	85	63	64	45	119	62	48
24	111	177	199	129	154	100	65	50	54	163	103	76	24	57	101	129	105	97	79	70	58	138	96	61	48
25	97	167	206	153	135	90	65	49	93	148	101	76	25	57	80	115	99	86	106	71	55	123	86	59	48
26	100	160	196	142	115	139	63	53	79	132	97	103	26	56	73	100	89	81	114	62	73	90	80	58	80
27	96	149	184	132	106	125	67	60	66	121	95	227	27	55	70	90	84	80	92	64	71	78	75	57	148
28	93	119	166	121	102	109	65	55	61	128	91	238	28	55	66	83	82	81	83	61	62	71	77	56	120
29	90	118	155	113	95	108	59	50	55	127	92	228	29	53	63	80	89	83	85	57	57	67	76	56	95
30	84	142	142	113	94	103	58	50	51	167	95	213	30	53	78	78	93	77	80	55	54	63	116	60	82
31	83	137	137	92	92	92	57	57	57	200	92	198	31	51	76	76	74	74	74	53	65	65	166	60	75
Dan	25	22	12	29	29	12	29	18	23	1	30	22	Dan	12	22	9	1	19	10	30	6	23	7	29	26
Hnk	79	75	84	106	85	67	57	48	41	49	82	74	Hnk	46	43	54	78	66	53	45	40	39	48	55	44
Hs	123	108	138	158	133	98	78	56	57	138	144	123	Hs	65	61	84	100	90	82	73	58	62	86	80	67
Hvk	204	201	210	220	200	211	148	102	147	230	233	240	Hvk	130	130	143	157	156	157	207	99	209	227	208	157
Dan	1	24	25	7	8	21	3	8	1	11	1	27	Dan	1	23	22	7	6	20	2	21	24	31	1	27
Hnk			41				Hs	113		Hvk		240	Hnk			39			Hs	76			Hvk		227



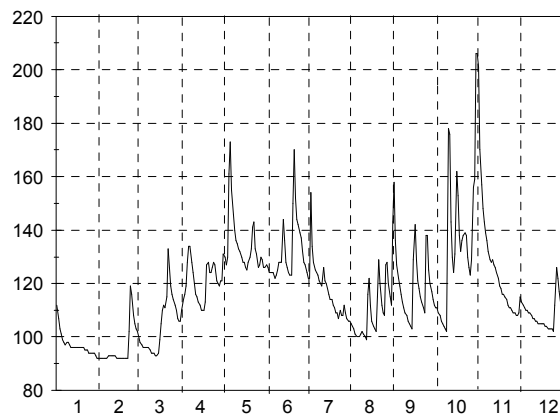
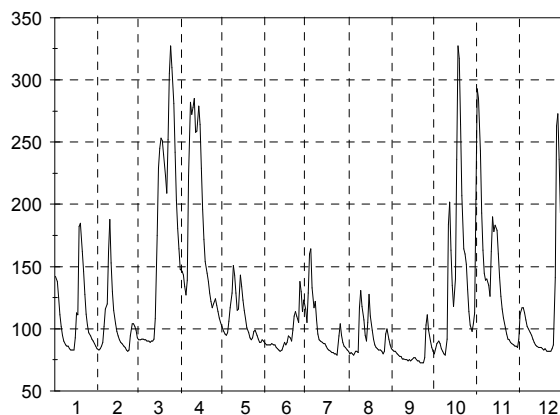
A.3. Dnevni vodostaji z nivogramom - v cm (I. 2004)

Št.: 98 VELIKO ŠIRJE I SAVINJA												Št.: 105 DOLENJA VAS II BOLSKA														
Šif: 6210 Tip: L			Kota"0": 189.957									Šif: 6550 Tip: L			Kota"0": 267.185											
Dan	1	2	3	4	5	6	7	8	9	10	11	12	Dan	1	2	3	4	5	6	7	8	9	10	11	12	
1	317	204	221	247	238	218	237	193	246	206	372	243	1	148	105	112	129	111	105	112	96	124	99	175	121	
2	277	205	218	252	237	220	374	192	230	217	297	233	2	133	105	111	130	109	106	196	96	109	100	150	111	
3	255	206	218	252	236	216	367	196	218	205	270	228	3	125	106	111	127	108	104	182	102	104	98	136	107	
4	241	212	222	256	235	214	296	199	210	201	255	223	4	120	112	111	124	109	101	149	101	103	97	128	105	
5	232	222	221	262	246	216	267	194	206	198	246	217	5	116	116	111	125	113	102	134	98	102	96	123	103	
6	227	227	218	361	283	216	263	190	202	195	254	215	6	113	116	110	167	127	101	127	97	100	96	137	103	
7	222	230	217	405	275	213	268	201	200	192	258	212	7	111	116	110	200	121	100	125	96	100	95	136	102	
8	218	228	219	333	260	209	246	215	196	190	248	210	8	110	115	110	170	122	98	121	98	98	95	129	101	
9	215	219	216	302	250	207	236	213	195	192	242	208	9	109	112	109	160	120	98	118	97	96	95	124	100	
10	213	213	215	322	241	207	228	226	193	267	245	206	10	108	109	109	172	116	97	113	97	96	170	127	99	
11	210	211	217	301	234	205	226	207	193	348	302	204	11	107	108	108	159	113	97	112	95	96	165	147	98	
12	207	210	217	286	232	203	228	201	192	252	282	203	12	106	107	108	149	111	98	109	95	95	131	137	98	
13	207	205	225	290	241	279	221	198	196	229	274	202	13	108	106	115	154	114	141	108	98	94	121	135	98	
14	209	203	299	280	237	260	219	205	190	220	271	201	14	108	104	172	149	112	120	106	98	93	118	131	97	
15	238	203	316	266	231	231	213	206	189	233	256	200	15	121	105	177	140	111	110	104	96	95	131	125	97	
16	238	202	315	256	228	220	208	201	204	283	249	199	16	117	105	178	135	110	107	102	95	100	161	120	96	
17	248	199	315	255	226	220	206	196	199	423	239	200	17	145	104	177	132	109	111	101	93	97	242	117	96	
18	312	199	308	253	221	214	206	193	193	328	234	201	18	152	103	169	128	106	106	100	92	95	169	114	97	
19	270	202	293	258	221	240	202	191	186	270	231	199	19	136	103	157	125	106	104	100	92	96	146	112	97	
20	256	200	283	261	222	253	200	186	192	250	227	197	20	129	102	147	126	105	124	99	91	95	136	110	94	
21	244	197	275	254	224	332	198	213	189	240	222	195	21	126	101	141	122	104	148	98	98	93	131	108	94	
22	233	199	313	251	228	267	197	236	189	301	219	194	22	121	102	167	119	109	126	97	100	93	193	106	94	
23	224	234	381	252	288	244	202	212	189	347	218	192	23	117	125	201	116	132	119	100	96	93	183	106	93	
24	217	266	424	258	255	233	222	202	297	275	215	195	24	113	128	217	123	116	115	101	95	130	152	104	93	
25	215	239	375	258	238	262	222	197	327	251	212	195	25	112	119	189	123	112	117	102	93	127	140	104	94	
26	214	233	311	246	230	291	209	239	256	242	210	211	26	112	117	168	120	110	117	99	124	113	133	104	113	
27	212	230	287	242	226	253	211	239	239	233	209	352	27	112	117	154	118	108	113	100	115	108	128	102	186	
28	211	227	270	238	226	242	208	216	228	228	208	331	28	110	118	144	116	108	112	98	104	106	131	102	163	
29	207	224	260	238	229	276	202	206	222	225	207	281	29	109	116	137	113	108	129	97	101	103	124	102	136	
30	205	254	240	240	223	258	198	200	208	258	206	255	30	106	131	112	107	117	96	99	100	125	103	123		
31	202	248	218	195	202	332	195	202	332	244	244	244	31	105	129	105	105	105	95	109	109	177	109	117		
Dan	31	21	10	28	31	12	23	20	23	8	30	22	Dan	11	20	10	30	18	10	31	20	13	5	27	24	
Hnk	201	196	214	235	216	200	193	186	186	190	204	192	Hnk	105	101	108	111	104	96	94	91	92	94	101	92	
Hs	232	215	270	273	238	237	231	205	212	253	246	221	Hs	118	110	142	136	112	111	113	99	102	135	122	107	
Hvk	371	293	460	442	312	383	475	271	460	516	435	376	Hvk	214	148	232	213	147	192	253	146	186	310	204	204	
Dan	18	24	24	7	6	21	2	26	24	17	1	27	Dan	17	23	24	7	23	20	2	26	24	17	1	27	
Hnk		186					Hs	236		Hvk	516		Hnk		91					Hs	117				Hvk	310



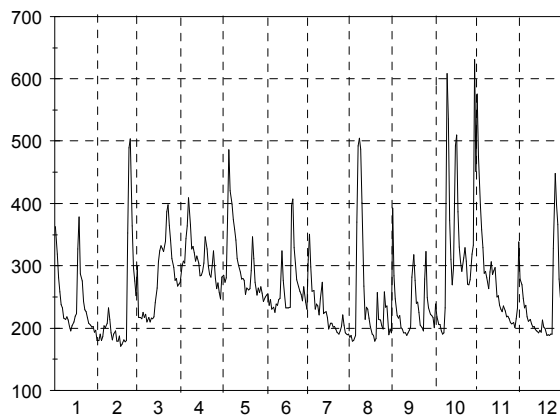
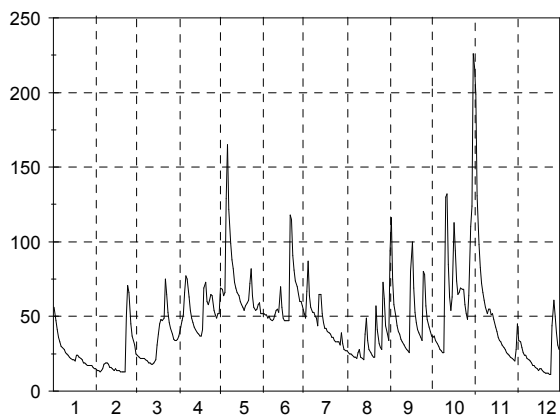
A.3. Dnevni vodostaji z nivoogramom - v cm (I. 2004)

Št.: 115 PODBOČJE KRKA												Št.: 125 KRŠOVEC I SOČA															
Šif: 7160 Tip: L			Kota"0": 146.323									Šif: 8031 Tip: L			Kota"0": 402.469												
Dan	1	2	3	4	5	6	7	8	9	10	11	12	Dan	1	2	3	4	5	6	7	8	9	10	11	12		
1	142	83	93	148	102	88	105	80	83	80	293	92	1	112	92	100	110	131	127	122	105	158	111	201	115		
2	138	84	91	146	98	87	129	81	82	84	285	112	2	107	92	98	114	130	126	122	104	136	111	170	113		
3	125	86	91	143	96	87	160	80	82	88	243	117	3	103	92	97	116	127	124	154	103	127	109	157	112		
4	111	89	92	134	95	87	164	79	80	90	193	117	4	101	92	96	119	130	124	134	101	122	108	148	111		
5	102	102	92	127	97	87	133	82	79	88	163	113	5	99	92	96	128	161	124	128	100	119	106	143	110		
6	95	116	91	139	106	88	117	82	78	84	145	107	6	98	92	96	134	173	124	125	100	116	105	139	110		
7	90	120	91	223	117	87	122	81	78	82	139	102	7	97	93	96	134	155	122	124	100	113	104	136	109		
8	87	162	90	282	129	87	107	117	76	80	140	100	8	98	93	96	128	146	123	123	101	111	103	132	109		
9	86	188	90	272	151	85	96	131	76	79	135	97	9	98	93	95	124	140	125	121	102	109	102	129	108		
10	86	153	89	278	143	84	91	118	75	92	126	95	10	97	93	94	120	136	128	120	101	108	178	128	107		
11	84	130	90	285	129	83	90	107	75	184	162	92	11	96	93	94	116	135	128	119	100	106	176	129	107		
12	83	115	90	258	115	82	89	95	74	202	190	89	12	96	93	94	115	133	128	126	99	105	143	127	106		
13	83	104	92	259	116	83	88	90	75	163	178	87	13	96	92	93	113	132	144	121	116	104	130	126	106		
14	83	98	108	279	143	86	88	105	74	135	183	86	14	96	92	93	112	130	136	120	122	103	124	124	105		
15	93	94	175	264	134	89	86	128	75	118	179	85	15	96	92	94	110	128	128	118	112	129	131	122	105		
16	113	91	229	229	123	87	84	110	77	140	160	85	16	96	92	99	110	128	126	116	106	142	162	119	105		
17	111	89	245	196	115	89	83	99	77	236	141	85	17	96	92	105	110	126	124	114	104	129	153	118	105		
18	182	88	253	172	108	94	82	92	75	327	126	84	18	96	92	110	113	125	123	114	103	121	138	116	105		
19	185	86	251	154	101	93	81	87	74	317	116	83	19	96	92	112	127	128	123	112	102	118	132	116	104		
20	162	85	240	145	97	90	81	85	74	264	109	84	20	96	92	111	128	130	150	111	115	115	136	115	104		
21	146	83	223	138	93	99	80	84	73	207	101	82	21	95	92	115	124	133	170	109	129	113	138	114	103		
22	128	82	209	129	91	110	80	83	73	164	96	82	22	95	102	133	124	141	152	109	120	111	139	112	103		
23	112	83	252	122	93	114	79	83	73	160	92	82	23	95	119	126	126	143	144	107	112	109	138	111	103		
24	103	94	305	117	98	110	94	82	77	152	91	82	24	94	116	119	128	133	142	110	109	138	130	111	103		
25	97	104	327	120	99	105	104	80	103	132	89	84	25	94	108	116	127	131	139	108	108	138	126	110	102		
26	94	104	310	124	95	138	95	82	111	114	88	87	26	94	105	114	121	126	137	108	127	125	123	109	112		
27	92	102	281	119	92	130	89	96	99	103	87	141	27	94	103	112	120	127	132	112	128	120	129	109	126		
28	90	99	242	114	89	114	86	100	90	98	86	263	28	94	102	110	119	130	128	109	120	117	156	108	122		
29	88	96	203	109	89	123	85	92	85	104	86	273	29	93	101	107	121	129	127	107	115	114	159	108	117		
30	86	181	105	105	91	116	83	87	82	113	85	236	30	92	106	106	121	126	124	106	112	112	206	109	113		
31	84	164	90	82	84	204	193						31	92	106	106	126			106	143	206	111				
Dan	14	22	10	30	28	12	22	3	20	1	29	22	Dan	29	1	11	15	18	7	30	12	14	9	29	22		
Hnk	82	82	89	103	89	81	79	79	73	79	85	80	Hnk	92	91	93	109	125	122	106	99	102	102	107	102		
Hs	108	104	174	178	108	97	98	93	80	145	144	113	Hs	97	96	104	120	134	132	117	110	120	136	127	109		
Hvk	203	200	330	289	154	147	179	143	115	335	299	280	Hvk	115	125	140	138	181	170	154	174	167	272	239	128		
Dan	18	9	25	11	9	26	4	8	25	18	1	29	Dan	1	23	22	6	5	21	3	31	24	31	1	27		
Hnk			73										Hnk			91											
Hs													Hs														
Hvk													Hvk														



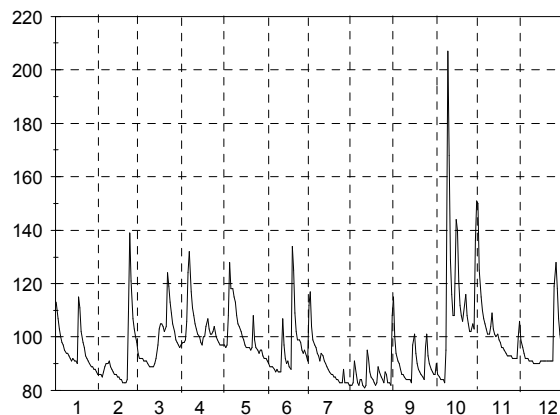
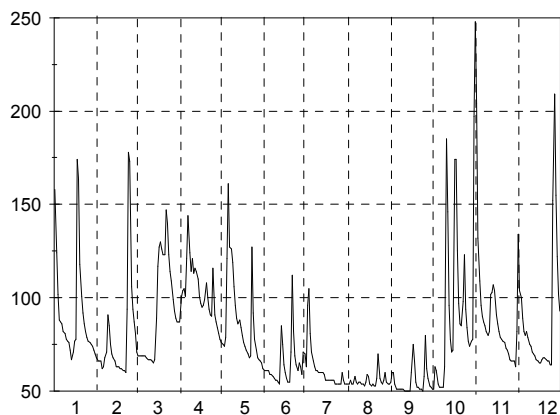
A.3. Dnevni vodostaji z nivoigramom - v cm (I. 2004)

Št.: 127 KOBARIDI SOČA												Št.: 128 SOLKANI SOČA														
Šif: 8080 Tip: L Kota"0": 195.859												Šif: 8180 Tip: L Kota"0": 51.844														
Dan	1	2	3	4	5	6	7	8	9	10	11	12	Dan	1	2	3	4	5	6	7	8	9	10	11	12	
1	56	14	25	37	69	52	49	26	116	36	199	45	1	363	180	299	274	282	250	230	185	393	201	576	338	
2	47	14	24	43	68	51	67	25	75	37	131	34	2	319	191	217	300	285	253	310	188	284	239	476	279	
3	41	13	23	47	64	51	87	25	58	34	98	33	3	281	180	217	308	274	255	351	179	247	219	398	269	
4	36	14	22	51	66	49	64	24	50	32	83	29	4	258	186	215	305	281	237	298	180	220	206	358	248	
5	33	15	22	66	129	50	56	23	44	30	72	26	5	238	204	225	343	376	246	259	188	216	206	329	233	
6	30	18	22	77	165	48	53	23	40	28	66	24	6	232	201	217	364	486	231	260	370	220	195	288	237	
7	29	19	22	75	122	47	53	22	38	27	61	24	7	216	208	222	409	420	234	230	492	201	191	291	218	
8	28	19	21	63	99	48	50	26	35	26	56	22	8	214	232	210	366	399	225	239	505	199	193	281	211	
9	26	18	20	54	88	51	49	28	33	26	52	21	9	218	214	217	327	374	239	235	487	192	232	263	214	
10	25	16	19	49	82	54	44	23	31	130	55	20	10	213	193	210	331	359	237	221	401	192	608	290	207	
11	24	16	19	46	73	55	65	22	29	132	55	19	11	203	181	216	321	341	246	247	268	188	536	306	202	
12	23	15	18	43	69	53	65	21	28	85	51	17	12	196	190	215	307	312	248	274	214	192	373	286	203	
13	22	14	18	41	66	70	52	38	27	63	52	17	13	204	196	218	316	301	324	223	234	197	311	292	198	
14	21	15	19	39	64	56	46	49	26	54	48	16	14	210	179	241	305	290	277	225	231	202	269	297	195	
15	21	14	21	38	60	49	42	34	80	63	43	15	15	219	179	264	284	279	254	226	216	282	296	250	192	
16	20	14	31	37	58	47	42	28	100	113	40	14	16	223	187	306	285	280	232	217	203	318	493	252	197	
17	24	14	38	37	56	47	40	26	69	94	36	15	17	327	171	324	291	277	232	199	191	277	510	237	194	
18	24	13	45	41	54	47	39	24	53	74	34	15	18	378	174	332	305	254	233	208	188	240	387	231	213	
19	23	13	48	69	57	47	38	23	46	65	33	14	19	287	181	328	346	264	234	208	179	242	330	226	202	
20	22	13	47	73	59	118	36	23	41	66	31	13	20	276	178	323	327	261	397	202	183	225	306	235	200	
21	21	13	49	60	61	115	36	57	39	69	29	12	21	243	180	339	299	263	407	203	257	205	291	227	188	
22	19	50	75	58	72	91	34	41	36	68	28	12	22	229	353	387	286	292	329	199	214	201	313	218	189	
23	19	71	65	61	82	81	33	32	34	68	26	12	23	226	489	398	282	347	305	194	213	195	329	219	188	
24	18	66	53	65	64	74	33	29	80	58	25	11	24	217	504	365	300	312	278	190	204	279	307	215	190	
25	17	45	46	64	56	70	33	28	78	52	24	11	25	208	364	340	324	274	266	196	199	323	271	209	191	
26	17	37	42	54	54	65	31	73	57	48	23	44	26	205	297	312	280	253	259	203	258	249	269	207	328	
27	17	34	38	51	55	60	39	62	48	64	22	61	27	202	276	297	263	265	254	221	234	232	278	209	448	
28	17	31	35	49	58	60	32	44	43	110	21	50	28	203	252	277	273	257	244	205	235	222	319	201	398	
29	16	27	34	52	59	57	28	38	40	124	20	39	29	194	233	280	257	266	266	193	189	220	333	215	366	
30	15	34	34	52	52	52	27	34	37	226	28	31	30	197	268	268	247	256	242	189	199	217	631	232	279	
31	15	35	35	52	52	52	27	94	27	217	28	28	31	180	271	271	243	243	243	190	192	192	451	232	249	
Dan	31	3	12	1	31	7	31	12	13	9	29	24	Dan	12	10	4	30	18	6	17	1	21	1	18	10	
Hnk	14	12	17	33	48	44	25	19	25	24	19	10	Hnk	143	150	158	157	158	156	150	151	154	158	153	153	
Hs	25	23	33	53	72	61	45	34	50	75	51	24	Hs	238	233	276	308	304	264	227	248	236	326	277	241	
Hvk	63	87	90	90	177	187	107	158	148	327	269	72	Hvk	502	640	482	453	502	496	378	704	459	755	757	517	
Dan	1	23	22	5	6	20	3	31	1	31	1	26	Dan	17	24	22	7	6	20	3	12	1	10	1	27	
Hnk	10												Hnk	143												
Hs													Hs													
Hvk													Hvk													



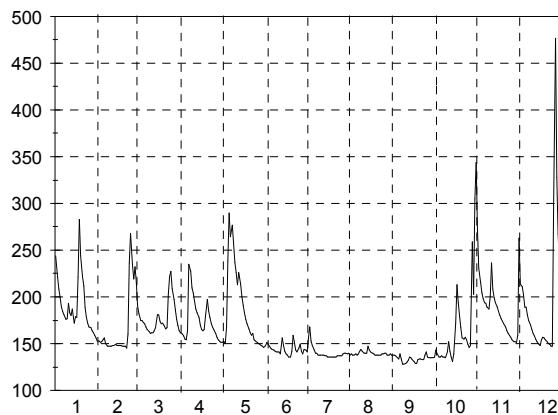
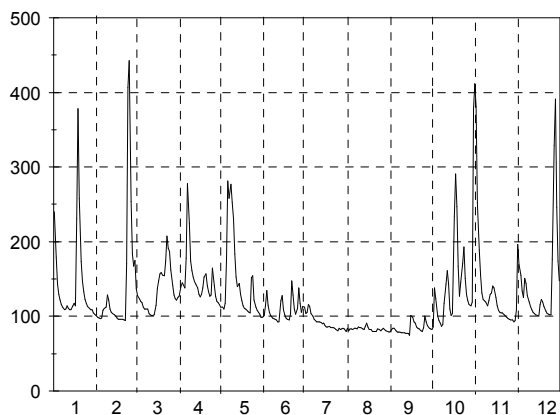
A.3. Dnevni vodostaji z nivoگرامom - v cm (I. 2004)

Št.: 135 HOTEŠK IDRIJA												Št.: 138 BAČA PRIMODREJU BAČA																			
Šif: 8450 Tip: L Kota"0": 160.810												Šif: 8500 Tip: L Kota"0": 164.428																			
Dan	1	2	3	4	5	6	7	8	9	10	11	12	Dan	1	2	3	4	5	6	7	8	9	10	11	12						
1	158	66	71	87	76	61	63	54	60	51	204	134	1	113	86	94	97	97	92	91	82	115	86	150	106						
2	124	66	69	101	75	61	96	56	60	63	132	104	2	107	86	92	98	97	91	112	82	100	90	125	99						
3	102	66	69	104	74	61	105	54	54	61	109	100	3	103	85	92	98	96	90	117	83	94	86	115	96						
4	88	62	69	105	79	61	81	54	51	54	96	89	4	100	87	92	99	97	89	104	91	91	85	110	94						
5	87	63	69	101	121	59	71	58	51	52	90	82	5	98	89	91	106	108	89	99	86	90	84	107	92						
6	86	68	69	121	161	59	66	55	51	52	87	80	6	97	90	91	124	128	89	97	83	88	84	105	92						
7	82	71	69	144	127	58	63	54	51	52	85	82	7	95	90	91	132	118	88	96	82	86	84	103	92						
8	81	91	68	124	126	57	61	55	51	52	82	79	8	94	91	90	117	118	87	94	84	86	83	101	91						
9	78	85	67	114	119	56	61	55	51	63	80	75	9	94	89	89	111	115	88	93	84	85	95	101	91						
10	77	75	67	121	106	56	60	54	50	185	82	74	10	93	88	89	108	113	87	91	82	84	207	104	91						
11	76	70	67	113	96	55	60	54	50	146	102	71	11	92	87	89	105	108	87	94	81	84	168	109	90						
12	72	68	66	116	89	54	60	53	50	96	103	70	12	91	86	89	103	105	87	93	82	84	129	103	90						
13	67	66	65	114	86	85	60	55	50	78	107	69	13	92	86	90	101	104	107	91	95	84	116	101	90						
14	71	63	67	110	88	75	59	59	50	71	104	67	14	91	85	92	100	102	97	90	92	83	108	100	90						
15	77	63	89	101	84	64	56	58	60	72	91	66	15	91	85	97	98	100	92	89	87	97	108	101	90						
16	78	63	117	97	80	60	56	54	75	174	86	65	16	90	84	103	97	99	90	88	85	101	144	99	91						
17	174	62	127	95	76	57	56	53	66	174	82	65	17	115	84	105	100	97	91	87	84	94	140	98	91						
18	164	62	130	96	74	55	56	54	55	125	79	67	18	111	83	105	100	96	89	86	83	90	121	96	91						
19	118	61	126	99	72	55	56	53	52	97	78	68	19	102	83	104	104	96	88	86	82	88	112	96	91						
20	101	61	123	108	70	71	56	53	52	86	77	68	20	98	83	102	107	96	134	85	83	87	108	95	91						
21	92	60	123	100	68	112	56	57	51	85	76	67	21	96	84	104	103	95	125	85	89	86	106	94	91						
22	86	94	147	94	69	82	54	70	51	98	73	66	22	93	110	124	101	96	109	84	87	85	112	93	91						
23	82	178	140	91	127	69	54	57	50	123	72	66	23	92	139	119	101	108	102	84	85	84	116	93	91						
24	79	173	123	90	92	64	54	55	58	94	70	64	24	91	121	113	102	99	99	83	84	96	108	93	91						
25	77	106	114	116	78	61	54	54	80	84	67	64	25	90	107	109	104	96	99	83	83	101	105	93	91						
26	76	94	109	91	72	65	54	56	62	77	66	152	26	89	103	105	100	95	98	83	87	93	102	92	119						
27	75	87	99	87	68	63	60	60	57	74	66	209	27	89	100	102	99	94	95	88	86	90	102	92	128						
28	74	81	93	84	67	59	56	55	53	77	66	155	28	88	98	99	98	95	94	83	83	88	105	92	118						
29	72	76	89	81	66	71	54	54	52	78	63	122	29	88	96	98	97	95	95	83	83	87	103	92	107						
30	70	87	87	78	65	70	54	54	51	197	82	102	30	87	97	97	93	93	83	82	86	136	100	101							
31	68	87	87	62	54	55	54	55	55	248	82	93	31	86	96	96	92	92	82	108	82	108	151	100	97						
Dan	13	21	12	30	31	12	31	12	9	1	29	16	Dan	31	17	10	30	31	11	23	7	11	6	27	11						
Hnk	65	59	65	77	60	53	53	53	50	51	63	64	Hnk	84	83	86	94	87	83	80	78	80	79	91	90						
Hs	91	79	93	103	88	65	61	56	55	98	89	88	Hs	95	93	98	104	102	95	90	85	90	112	102	96						
Hvk	290	248	177	149	179	132	129	93	91	411	310	239	Hvk	136	156	136	144	137	183	139	122	124	251	189	142						
Dan	17	23	22	7	6	21	2	21	25	31	1	27	Dan	17	23	22	6	6	20	2	31	1	10	1	27						
Hnk	50			Hs			80			Hvk			411			Hnk	78			Hs			97			Hvk			251		



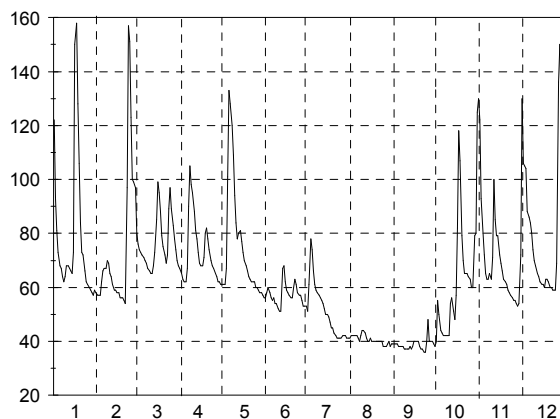
A.3. Dnevni vodostaji z nivogramom - v cm (I. 2004)

Št.: 142 MIREN I VIPAVA												Št.: 153 CERKVENIKOV MLIN REKA													
Šif: 8601 Tip: L Kota"0": ----												Šif: 9050 Tip: L Kota"0": 341.716													
Dan	1	2	3	4	5	6	7	8	9	10	11	12	Dan	1	2	3	4	5	6	7	8	9	10	11	12
1	240	99	137	127	112	101	104	81	82	86	381	196	1	244	153	190	162	151	148	141	138	138	136	273	263
2	179	98	128	141	112	115	106	83	84	138	252	170	2	221	151	182	160	152	151	156	139	138	143	231	214
3	143	97	124	145	110	135	116	83	84	124	189	155	3	208	152	175	158	150	149	168	138	137	139	215	211
4	130	98	120	142	117	115	113	82	81	100	155	134	4	199	154	175	155	168	147	153	138	135	136	204	202
5	122	108	118	138	175	106	104	84	79	94	131	125	5	189	156	173	154	238	145	148	139	134	136	198	189
6	116	111	112	177	281	101	100	84	79	91	123	151	6	184	150	171	164	290	144	143	138	139	137	194	189
7	112	112	110	278	258	98	96	83	79	87	121	144	7	181	147	168	235	264	143	140	139	134	136	193	181
8	109	129	110	225	277	97	94	86	78	89	119	128	8	176	147	165	227	277	142	140	142	128	136	189	175
9	110	122	110	174	252	96	93	85	78	117	114	119	9	177	147	163	210	257	141	138	144	128	135	187	170
10	114	110	104	161	231	95	93	85	78	143	121	113	10	193	147	161	204	237	141	138	142	129	141	201	165
11	111	106	102	153	184	93	93	83	77	161	130	109	11	183	148	162	195	226	141	138	140	130	152	236	161
12	109	104	101	147	153	93	92	82	77	143	131	106	12	180	148	162	187	213	139	138	140	132	142	208	158
13	109	102	101	143	140	121	90	87	77	110	141	104	13	187	149	164	183	226	156	138	140	136	136	199	155
14	114	100	102	138	144	128	91	91	75	101	138	102	14	172	148	167	178	214	148	137	147	135	131	194	152
15	117	98	115	130	130	109	88	86	101	104	125	101	15	179	148	181	170	200	142	137	143	133	139	189	149
16	114	96	137	126	121	102	86	82	99	234	114	100	16	178	148	181	165	191	139	136	141	131	172	184	148
17	231	96	148	130	114	98	86	82	93	291	108	116	17	221	148	174	164	183	138	136	140	129	213	180	154
18	378	96	157	138	111	96	87	80	91	247	106	123	18	283	147	171	165	176	136	136	139	129	194	177	157
19	258	96	159	153	110	95	85	80	86	167	105	119	19	244	147	172	179	171	136	136	138	133	180	174	156
20	173	95	155	157	107	103	85	80	84	127	105	113	20	221	147	170	197	166	142	136	138	134	167	171	154
21	147	94	154	142	106	148	85	80	83	146	102	107	21	212	145	166	185	162	159	136	138	134	156	168	152
22	133	171	174	133	105	129	84	83	81	171	100	104	22	188	160	167	178	159	151	136	138	133	155	164	150
23	123	406	208	127	152	110	82	82	80	193	99	103	23	178	236	203	172	161	143	137	138	133	157	161	149
24	117	442	191	129	154	103	81	81	85	151	97	102	24	172	268	222	168	154	141	137	139	138	154	159	147
25	113	254	187	165	122	111	84	82	100	130	96	102	25	168	234	227	165	153	145	137	139	141	149	157	147
26	111	184	162	142	112	138	82	84	93	121	95	176	26	167	219	209	161	151	149	137	140	136	146	154	298
27	109	167	142	127	108	117	83	82	88	116	95	329	27	164	232	197	157	150	142	139	140	135	148	152	477
28	109	175	129	120	106	106	84	81	84	114	93	391	28	162	216	186	154	149	139	140	138	135	259	152	328
29	105	154	124	118	103	113	83	80	83	119	94	246	29	159	201	176	153	148	144	140	138	135	203	151	267
30	103	122	116	116	99	112	80	79	82	378	109	174	30	156	169	151	147	143	139	139	135	305	159	237	
31	101	125	99	84	80	411	148						31	153	164	146	140	138	344	221					
Dan	31	21	13	30	30	11	24	1	14	7	28	15	Dan	31	21	9	30	31	18	17	31	8	14	28	24
Hnk	100	93	100	113	95	92	79	78	64	68	89	99	Hnk	152	145	161	150	145	136	135	136	127	131	151	147
Hs	141	142	134	148	145	109	91	83	84	155	130	145	Hs	190	169	178	175	188	144	140	140	134	167	186	196
Hvk	460	501	216	303	320	158	123	104	124	460	450	444	Hvk	343	285	236	268	324	172	181	151	148	435	326	537
Dan	18	24	23	7	6	21	3	13	15	30	1	28	Dan	17	24	24	7	6	13	3	14	24	31	1	27
Hnk			64				Hs	126		Hvk	501		Hnk	127			Hs	167		Hvk	537				



A.3. Dnevni vodostaji z nivogramom - v cm (I. 2004)

Št.: 155 KUBED II RIŽANA													
Šif: 9210 Tip: L Kota"0": 57.682													
Dan	1	2	3	4	5	6	7	8	9	10	11	12	
1	122	57	80	67	61	56	51	42	39	40	122	130	
2	93	57	76	65	61	58	61	42	39	55	93	106	
3	81	57	74	63	61	60	78	42	39	50	80	105	
4	73	62	73	62	67	58	74	42	38	44	72	104	
5	68	66	72	62	101	56	66	42	38	43	65	88	
6	67	67	71	67	133	55	61	41	38	42	63	86	
7	64	67	70	90	128	56	59	40	38	42	63	84	
8	62	70	69	105	120	54	58	42	37	42	65	80	
9	64	69	67	98	109	54	57	44	37	42	63	74	
10	68	65	66	95	94	52	56	44	37	42	71	70	
11	68	64	65	88	84	51	55	43	37	54	100	68	
12	67	61	65	81	78	51	54	41	38	56	85	65	
13	66	59	68	78	80	67	52	40	37	51	79	64	
14	65	59	73	73	81	68	50	40	38	48	79	62	
15	73	58	85	69	77	62	50	41	40	57	72	61	
16	150	58	99	68	73	59	49	40	40	82	69	61	
17	158	56	95	68	70	58	47	40	40	118	66	60	
18	128	56	88	71	68	57	45	40	40	107	63	63	
19	106	56	79	80	66	56	45	40	38	79	62	63	
20	84	55	75	82	64	56	43	40	37	70	61	62	
21	73	54	72	78	63	60	42	40	37	65	59	60	
22	72	97	69	74	62	63	41	40	36	65	58	60	
23	66	157	72	70	62	61	41	40	36	65	57	59	
24	62	151	89	68	62	58	41	38	40	64	56	59	
25	61	123	97	67	60	57	41	38	48	63	55	59	
26	60	100	89	65	60	57	42	38	40	60	55	69	
27	59	99	83	64	59	55	42	39	40	60	54	136	
28	58	97	78	62	58	53	42	40	40	79	53	150	
29	57	89	74	62	58	53	41	38	39	80	54	124	
30	59		70	61	57	53	41	39	38	125	72	93	
31	58		68		56		41	39		130		82	
Dan	28	19	11	5	31	12	22	24	20	1	27	25	
Hnk	56	54	65	60	56	45	40	37	36	37	53	58	
Hs	78	75	76	73	75	57	51	40	39	65	69	81	
Hvk	166	166	101	107	141	74	82	56	57	134	132	167	
Dan	17	23	16	8	6	13	3	10	25	31	1	27	
Hnk	36			Hs			65			Hvk			167



A.4. Mesečni in letni srednji pretoki s konicami (I. 2004)

Št.	Tip	Postaja		nizek srednji pretok v m3/sek													Zabeleženi ekstremi v obdobju			
		Šifra	Kota "0"	visok												let	datum	m3/s	datum	
				1	2	3	4	5	6	7	8	9	10	11	12					
		Vodotok																		
1	L	GORNJA RADGONA I	1060	202.338	61.6	61.6	66.6	125	160	200	122	79.2	86.9	78.4	90.7	59.4	59.4	22.12.	32.6	04/01/2002
		MURA			73.9	79.2	150	181	219	339	257	128	132	113	125	88.2	157		1241	06/06/1954
		PETANJCI	1070	193.763	42.6	46.4	47.4	131	155	198	133	104	90.5	82.9	77.4	58.3	42.6	25.01.	40.4	04/01/2002
2	L	MURA			74.8	83.1	153	181	218	332	241	136	133	115	115	84.9	155		1284	17/07/1972
		PRISTAVA I	1140	169.768	0.437	0.53	1.03	0.97	0.393	0.311	0.238	0.238	0.174	0.311	0.53	0.53	0.174	23.09.	0.018	30/09/1992
		ŠČAVNICA			0.987	0.778	4.76	2.97	0.802	2.18	1.12	0.377	0.401	1.75	1.3	0.747	1.52		64.4	05/11/1998
3	L	NUSKOVA	1165	232.149	0.078	0.05	0.095	0.114	0.095	0.029	0.003	0.003	0.05	0.05	0.077	0.077	0.003	31.07.	0.002	25/08/2001
		LEDAVA			0.095	0.077	0.593	0.305	0.153	0.298	0.095	0.046	0.077	0.102	0.124	0.104	0.173		29.1	07/07/1998
		LEDAVA			0.135	0.135	7.95	3.6	0.353	5.22	0.822	2.46	0.184	1.01	0.605	0.252	7.95	24.03.	29.1	07/07/1998
4	L	POLANA I	1220	191.399	0.064	0.093	0.258	0.175	0.113	0.093	0.106	0.068	0.055	0.055	0.093	0.096	0.055	27.09.	0.001	24/08/2003
		LEDAVA			0.146	0.175	2.36	0.898	0.156	1.18	0.533	0.114	0.076	0.263	0.208	0.324	0.538		80.5	15/07/1972
		LEDAVA			1.23	0.424	25.6	5.56	1.06	23.2	2.79	1.19	0.166	1.3	0.948	1.3	25.6	24.03.	80.5	15/07/1972
5	L	ČENTIBA	1260	154.670	1.14	1.31	2.87	2.4	1.23	1.23	0.666	0.612	0.607	0.808	1.73	1.62	0.607	10.09.	0.142	27/08/2003
		LEDAVA			2.42	2.15	9.48	6.55	2.04	2.77	1.24	1.03	0.822	1.92	2.25	2.14	2.9		112	16/07/1972
		LEDAVA			6.9	3.63	51.5	24	3.42	17.5	3.63	2.08	2.1	5.52	5.42	3.26	51.5	25.03.	112	16/07/1972
6	L	MARTJANCI	1300	189.340	0.01	0.01	0.021	0.042	0.027	0.004	0	0	0	0	0.003	0.004	0	28.07.	0	10/08/1992
		MARTJANSKI POTOK			0.035	0.02	0.246	0.124	0.051	0.085	0.045	0.011	0	0.021	0.039	0.028	0.059		27.8	05/11/1998
		MARTJANSKI POTOK			0.255	0.043	3.29	0.834	0.094	0.698	0.154	0.138	0.003	0.122	0.173	0.094	3.29	24.03.	27.8	05/11/1998
7	L	KOBILJE	1310	183.810	0.023	0.016	0.023	0.027	0.005	0.004	0	0	0	0	0.023	0.019	0	21.07.	0	13/06/1981
		KOBILJSKI POTOK			0.049	0.035	0.638	0.182	0.019	0.068	0.011	0.005	0.001	0.053	0.075	0.036	0.098		32.1	05/11/1998
		KOBILJSKI POTOK			0.586	0.092	11.9	5.13	0.068	5.13	0.119	1.46	0.032	2.86	1.72	0.129	11.9	24.03.	32.1	05/11/1998
8	V	SREDIŠČE	1335	----	0.007	0.007	0.012	0.011	0.004	0.003	0.001	0.001	0.001	0.004	0.009	0.009	0.001	09.08.	0	11/07/2003
		IVANJUŠEVSKI POTOK			0.011	0.011	0.08	0.033	0.009	0.032	0.005	0.004	0.003	0.013	0.023	0.016	0.02		3.09	03/07/1996
		IVANJUŠEVSKI POTOK			0.053	0.032	0.856	0.125	0.028	0.628	0.039	0.021	0.009	0.083	0.163	0.083	0.856	24.03.	3.09	03/07/1996
9	L	HODOŠ	1350	225.385	0.028	0.057	0.053	0.228	0.049	0.038	0.014	0.012	0.017	0.019	0.041	0.053	0.012	08.08.	0.002	21/08/2003
		VELIKA KRKA			0.057	0.209	1.28	0.638	0.122	0.528	0.09	0.023	0.019	0.051	0.061	0.095	0.264		56.1	05/11/1998
		VELIKA KRKA			0.787	0.608	11.4	5.39	0.228	12.4	0.608	0.095	0.025	0.52	0.697	0.608	12.4	28.06.	56.1	05/11/1998
10	L	BORL	2150	201.486	9.93	9.93	11.7	17.8	12.5	11.7	12.5	12.1	11.7	12.5	11.4	9.59	9.59	21.12.	4.07	09/01/1990
		DRAVA			16.4	12.5	34.1	29.9	17.9	103	62.9	21.2	16.5	34	41.3	13.9	33.6		1727	08/10/1998
		DRAVA			38.9	17.8	197	113	139	994	433	224	39.8	666	782	35.7	994	21.06.	1727	08/10/1998
11	L	ČRNA	2220	573.416	0.659	0.6	0.546	1.87	1.6	0.844	0.709	0.65	0.709	0.724	1.19	0.921	0.546	08.03.	0.282	15/02/1989
		MEŽA			1.07	0.739	2.11	3.17	2.43	2.93	2.14	0.953	0.966	1.71	2.03	1.38	1.8		51.6	05/12/1992
		MEŽA			3.56	2.18	6.4	7.71	9.45	18.6	7.76	2.96	3.8	22.5	12.2	4.36	22.5	31.10.	51.6	05/12/1992
12	L	OTIŠKI VRH I	2250	333.966	5.66	4.59	4.12	13	5.66	5.95	4.83	4.28	3.77	4.83	7.63	4.55	3.77	21.09.	2.17	11/07/1993
		MEŽA			9.94	5.79	14.6	21.2	13.6	17.9	14.4	6.48	6.66	11.2	12.1	9.42	11.9		371	01/11/1990
		MEŽA			31.2	10.6	45.6	51.3	47	125	51.5	19.8	54.8	58.4	41.1	43.7	125	25.06.	371	01/11/1990
13	L	DOVŽE I	2370	517.389	0.779	0.779	0.499	1.75	1.71	2.19	1.87	0.96	0.874	1.38	1.26	0.655	0.499	13.03.	0.202	04/08/1993
		MISLINJA			1.13	0.928	1.96	3.55	2.35	4.24	4.17	1.54	1.49	2.64	2.47	1.32	2.32		68	01/11/1990
		MISLINJA			2.29	1.75	5.66	7.03	4.88	19	9.09	4.59	7.73	5.91	4.34	3.87	19	25.06.	68	01/11/1990

A.4. Mesečni in letni srednji pretoki s konicami (I. 2004)

Št.	Tip	Postaja		nizek												Zabeleženi ekstremi					
		Šifra	Kota "0"	srednji pretok v m3/sek												m3/s	datum				
				visok																	
		Vodotok	1	2	3	4	5	6	7	8	9	10	11	12	leto	datum					
15	L	OTIŠKI VRH I	2390	344.735	2.2	2.03	2.03	5.06	3.01	3.64	2.86	1.71	1.41	2.24	3.21	1.86	1.41	11.09.	0.756	03/07/1993	
		MISLINJA			4.26	2.52	6.9	8.25	5.17	9.85	7.71	2.77	2.78	5.29	5.03	3.95	5.38				
					15.6	4.32	26.1	24.9	19	87.7	32.1	8.86	30.2	22.5	13.8	20	87.7	25.06.	189	01/11/1990	
16	V	STARI TRG I	2420	404.853	0.485	0.438	0.438	0.77	0.588	0.706	0.588	0.438	0.394	0.485	0.588	0.485	0.394	11.09.	0.152	30/08/1992	
		SUHODOLNICA			0.976	0.526	1.71	1.73	1.11	2.82	1.76	0.552	0.743	1.35	1.12	1.08	1.29				
					4.08	0.706	6.27	6.67	5.13	34.9	7.08	1.32	10.3	8.83	3.12	7.5	34.9	25.06.	70.8	01/11/1990	
17	L	MUTA	2430	326.116	0.952	0.952	1	2.22	1.12	1.91	1.97	0.93	0.753	0.808	0.878	0.878	0.753	14.09.	0.476	14/01/2002	
		BISTRICA			1.21	1.06	2.14	3.29	1.88	4.61	4.07	1.4	0.926	0.896	1.08	1.04	1.97				
					3.75	1.47	4.37	5.66	5.87	13.3	6.97	5.21	3.65	2.68	1.89	2.8	13.3	29.06.	50	02/06/1956	
18	L	RUTA	2530	298.945	0.804	0.684	0.684	1.58	1.08	1.23	1.17	0.463	0.564	0.687	0.83	0.463	0.463	19.08.	0.243	20/09/1990	
		RADOLJNA			1.84	0.799	2.69	3.82	2.27	4.55	3.91	1.59	1.41	2.05	2.29	1.6	2.4				
					7.99	1.08	15.7	9.11	5.43	32.5	13.8	13.8	12	6.51	8.93	7.22	32.5	25.06.	54.9	03/07/1989	
19	L	ZREČE	2600	305.723	0.27	0.257	0.27	0.658	0.418	0.343	0.379	0.379	0.464	0.464	0.685	0.531	0.257	01.02.	0.078	11/01/1974	
		DRAVINJA			0.593	0.355	1.03	1.31	0.698	0.504	0.587	0.612	0.577	0.936	0.875	0.641	0.728				
					2.52	1.02	2.66	2.13	1.32	1.02	1.02	2	2.19	2.46	1.41	1.31	2.66	24.03.	31.8	05/11/1998	
20	V	LOČE	2620	266.460	1.13	0.953	1.23	3.96	1.44	1.67	1.55	1.13	1.04	1.44	1.92	1.04	0.953	13.02.	0.29	29/07/1971	
		DRAVINJA			2.31	1.47	4.24	6.74	2.81	3.18	3.89	2.07	1.75	3.85	3.29	2.29	3.16				
					8.61	2.99	21.4	18	5.55	17.4	20	8.61	11.6	22.4	16.1	12	22.4	11.10.	71.7	05/11/1998	
21	L	MAKOLE	2640	244.010	1.75	1.58	2.22	4.68	2.22	2.12	2.12	1.5	1.43	2.03	3.09	1.67	1.43	21.09.	0.43	13/08/2003	
		DRAVINJA			4.05	2.54	10.1	8.75	4.03	6.71	6.7	3.1	2.66	9.77	6.37	3.48	5.7				
					16.8	5.13	66.4	49.6	10.9	47.5	58.3	18.6	28.3	73.4	43	14.8	73.4	17.10.	118	05/11/1998	
22	P	VIDEM	2652	209.044	2.42	2.74	4.3	6.49	3.07	2.9	2.58	1.19	1.28	2.26	2.9	2.11	1.19	20.08.	0.35	10/07/1952	
		DRAVINJA			7.5	4.66	24.3	19.5	7.49	12.7	11.7	4.56	4.25	17.1	12.1	6.32	11				
					32.3	9.73	149	89	17.3	56.8	64.8	22.2	36	98.4	71.1	30.3	149	25.03.	291	25/10/1964	
23	L	DRAŽA VAS	2670	276.049	0.436	0.293	0.436	1.64	0.738	0.799	0.616	0.461	0.461	0.861	0.929	0.461	0.293	12.02.	0.125	29/08/2003	
		OPLONICA			1.1	0.569	2.23	3.25	1.59	2.35	2.37	1.05	0.985	3.09	2.34	1.16	1.84				
					4.31	1.56	18.7	13.1	4.55	17.1	17.2	5.68	9.23	23.9	9.64	5.03	23.9	10.10.	42	25/09/1973	
24	L	PODLEHNIK	2720	223.449	0.26	0.164	0.375	0.296	0.063	0.028	0.036	0.014	0.01	0.063	0.227	0.068	0.01	12.09.	0.001	05/07/2000	
		ROGATNICA			0.643	0.425	2.81	1.88	0.259	0.814	0.316	0.088	0.089	2.19	1.01	0.344	0.908				
					2.48	0.918	14.7	11.5	0.788	8	2.98	2.82	0.727	13.8	5.55	3.33	14.7	24.03.	16.8	03/07/1989	
25	L	TRŽEC	2754	214.315	0.459	0.416	0.659	1.25	0.306	0.485	0.306	0.306	0.283	0.536	0.59	0.441	0.283	12.09.	0.024	20/08/1993	
		POLSKAVA			1.57	0.787	5.47	4.67	1.42	2.29	1.78	0.699	0.735	4.54	2.6	1.1	2.31				
					5.25	1.2	40.5	18	3.08	13.5	11.9	3.21	6.46	22.4	11.1	4.8	40.5	24.03.	77.5	25/10/1964	
26	L	RANCA	2830	250.270	0.14	0.099	0.119	0.328	0.081	0.162	0.073	0.048	0.06	0.104	0.231	0.104	0.048	26.08.	0.001	01/08/2001	
		PESNICA			0.652	0.316	2.88	1.13	0.271	2.06	0.934	0.156	0.197	0.527	1.05	0.45	0.886				
					5.5	1.2	32.1	7.34	1.15	33.2	7.81	2.25	4.8	4.18	10.3	3.37	33.2	25.06.	47.8	25/09/1973	
27	L	GOČOVA	2880	225.233	0.647	0.569	0.832	0.689	0.362	0.557	0.365	0.117	0.08	0.203	0.496	0.203	0.08	09.09.	0.003	12/08/2003	
		PESNICA			2.11	0.847	7.26	3.51	0.711	5.43	2.22	0.279	0.432	1.64	3.07	0.954	2.37				
					9.56	1.37	50.9	10.6	1.56	40.7	9.26	1.02	2.93	8.68	13.4	4.54	50.9	25.03.	64.6	01/11/1990	
28	L	ZAMUŠANI I	2900	201.856	1.28	0.907	1.64	1.64	0.852	0.799	0.747	0.318	0.421	0.773	1.21	0.532	0.318	21.08.	0.115	27/08/2003	
		PESNICA			3.51	1.62	14.3	6.28	1.42	6.11	3.24	0.672	0.92	3.43	4.1	1.6	3.94				
					14.2	2.76	102	21.3	2.55	39.7	13.2	1.81	4.15	18	16.1	5.92	102	25.03.	150	17/07/1972	

A.4. Mesečni in letni srednji pretoki s konicami (I. 2004)

Št.	Tip	Postaja		nizek srednji pretok v m3/sek												Zabeleženi ekstremi v obdobju			
		Šifra	Kota "0"	visok												m3/s	datum		
				1	2	3	4	5	6	7	8	9	10	11	12				
		Vodotok		1	2	3	4	5	6	7	8	9	10	11	12	letno	datum		
29	V	KRANJSKA GORA		0.899	0.657	0.527	1.26	1.33	1.33	1.76	1.33	1.23	1.23	1.65	1.13	0.527	13.03.	0.203	06/03/1996
		3015	790.529	1.24	0.773	0.85	1.66	1.47	1.65	2.12	1.57	1.47	1.62	2.1	1.39	1.5			
		SAVA DOLINKA		1.65	0.899	1.45	1.76	1.65	2.92	6.23	2.5	1.88	13.2	3.67	1.76	13.2	31.10.	35.6	29/08/2003
30	L	JESENICE		7.14	4.7	4.7	6.06	6.39	6.39	9.39	8.22	6.78	8.22	8.27	6.64	4.7	25.02.	2.39	28/10/1997
		3060	566.433	8.34	7.16	7.82	10.6	13	15.2	16.4	12	11.8	14.9	15.8	9.96	11.9			
		SAVA DOLINKA		13.1	10.8	15	16.5	22	44.8	41	26.4	25.9	127	60.1	25.9	127	31.10.	281	04/11/1966
31	L	BLEJSKI MOST		3.82	3.82	3.62	6.27	12.7	9.19	11.5	15.9	5.88	5.88	5.88	5.57	3.62	14.03.	0.7	03/10/1985
		3080	427.946	13	12.6	15.8	26.9	32.7	33.9	30.5	22.5	23.9	30.7	30.6	19.1	24.4			
		SAVA DOLINKA		32.7	34	43.2	54.1	70.3	141	72.3	64.2	65.9	243	169	47.1	243	31.10.	420	28/09/1965
32	L	PODHOM		1.97	1.69	1.78	4.14	10.1	7.74	6.44	4.32	4.51	4.32	4.9	3.18	1.69	03.02.	1.02	13/03/1984
		3180	566.067	3.5	3.12	5.26	11.3	14.9	13.4	11.5	7.07	9.52	13.9	12.4	5.62	9.29			
		RADOVNA		13.6	12.3	17.1	20.1	36	57.9	42.9	31	31	79.8	76	14.3	79.8	31.10.	178	27/11/1949
33	L	SVETI JANEZ		1.3	1.3	1.51	4.09	9.19	9.19	3.84	2.2	2.74	3.15	2.74	1.6	1.3	13.01.	0.38	17/01/1972
		3200	524.948	2.28	2.37	4.12	8.54	15.7	16.2	9.32	6.09	10.3	18.4	9.6	3	8.84			
		SAVA BOHINJKA		4.01	7.57	14.1	17.5	43.1	53.6	42.5	22.8	36.2	78	78	4.09	78	31.10.	218	14/11/1969
34	L	BODEŠČE		2.7	2.7	2.7	15.8	23	15.8	5.12	3.04	4.2	6.72	5.62	3.4	2.7	31.01.	1.35	22/07/2003
		3250	413.897	9.51	8.59	16.9	37.4	43.3	37	25.1	13.2	29.1	61.7	29.7	11.8	27			
		SAVA BOHINJKA		35.1	57.7	78.1	86.5	128	191	131	110	166	316	273	39.6	316	10.10.	662	15/11/1969
35	L	UKANC		0.187	0.158	0.187	1.41	4.74	6.1	2.2	1.27	1.07	1.18	0.648	0.319	0.158	18.02.	0	13/01/1989
		3260	528.830	0.667	0.872	1.8	5.66	12.4	14.1	6.77	4.89	6.74	14.2	3.68	0.781	6.05			
		SAVICA		3.14	6.99	12.7	20.6	47.3	59.6	48.6	46.7	43.7	91	51	1.66	91	11.10.	155	13/11/1969
37	V	STARA FUŽINA II		0.842	0.842	0.962	2.12	3.35	1.62	1.11	0.83	0.83	0.962	0.832	0.643	0.643	21.12.	0.139	19/08/1988
		3300	527.140	1.3	1.61	4.03	5.85	5.98	7.2	3.66	3.54	3.71	7.18	3.09	1.69	4.07			
		MOSTNICA		3.46	6.12	20.3	12.8	19.6	65.5	21	12.5	14.1	28	23.9	3.6	65.5	21.06.	157	28/01/1979
38	L	BOHINJSKA BISTRICA		0.241	0.458	0.593	1.1	4.11	0.746	0.458	0.241	0.458	0.916	0.746	0.593	0.241	22.01.	0	09/04/2003
		3320	504.330	1.14	1.86	1.03	6.29	9.09	5.78	2.91	1.78	4.38	11.7	2.4	1.25	4.14			
		BISTRICA		2.54	11	2	18	36.3	50.7	28.1	35	37.6	87.2	7.99	3.13	87.2	10.10.	87.2	10/10/2004
40	V	MLINO I		0.617	0.617	0.544	0.252	0.216	0.216	0.216	0.216	0.279	0.279	0.245	0.216	28.05.	0	19/10/1965	
		3400	467.515	0.712	0.717	0.755	0.46	0.378	0.396	0.434	0.425	0.528	0.489	0.469	0.421	0.515			
		JEZERNICA		0.939	1.2	1.2	1.2	0.675	1.02	1.18	1.02	1.02	0.991	1.07	1.21	1.21	27.12.	5.3	07/04/1975
41	L	RADOVLJICA I		7.76	7.49	8.36	24.1	40	28.5	13.2	18.2	11.1	12.6	13.2	7.9	7.49	03.02.	4.8	01/03/1975
		3420	408.086	21.7	22.1	33.9	59.9	75.1	72.6	56.2	37.2	50.7	84.2	59.3	31.6	50.4			
		SAVA		50.6	86.7	110	134	183	303	180	149	216	481	438	88.2	481	31.10.	805	05/11/1966
42	L	OKROGLO		14	11.4	12	27.2	53.8	43.1	30.1	26.8	18.5	18.5	21.5	10.6	10.6	25.12.	3.6	05/01/1988
		3465	355.939	33.6	29.9	42.4	71.5	89.6	87.4	72.4	47.6	62.2	105	76.7	44.7	63.7			
		SAVA		88.1	112	142	148	233	375	228	185	268	613	591	149	613	31.10.	914	07/11/2000
43	L	MEDNO		31.6	28.8	32.6	55.4	49.3	28.8	33.8	27.2	28.8	29.7	32.6	31.6	27.2	18.08.	16.1	16/08/1993
		3530	301.473	62.2	53.9	92.7	122	116	101	86.8	51.2	73.7	154	123	79.4	93.1			
		SAVA		291	341	341	382	413	572	431	204	435	1108	1097	561	1108	31.10.	1351	01/11/1990
44	L	ŠENTJAKOB		34.2	26.3	33.5	57.9	59.2	40	39.2	30.4	33.9	34.6	36.1	34.6	26.3	19.02.	15.5	20/08/1993
		3570	268.185	64.3	54.8	96	128	125	106	91	54.7	77.4	159	127	81.2	97.1			
		SAVA		278	309	324	365	396	529	390	191	399	1047	1124	496	1124	01.11.	1422	01/11/1990

A.4. Mesečni in letni srednji pretoki s konicami (I. 2004)

Št.	Tip	Postaja		nizek srednji pretok v m3/sek												Zabeleženi ekstremi v obdobju		
		Šifra	Kota "0"	visok												m3/s	datum	
				1	2	3	4	5	6	7	8	9	10	11	12			
		Vodotok	1	2	3	4	5	6	7	8	9	10	11	12	leto	datum		
45	L	LITIJA I	86	68.3	82.7	158	114	68.3	65.8	47.8	53.6	65.8	90.6	75.4	47.8	19.08.	28.7	13/08/2003
		3650 230.444	164	126	209	258	219	166	138	79.1	109	286	271	168	183			
		SAVA	467	360	467	505	508	601	454	136	411	1060	1419	668	1419	01.11.	2069	02/11/1990
46	L	HRASTNIK	84.3	68.7	86.9	158	121	92.2	76.9	53.1	56	73.1	107	89.7	53.1	19.08.	30.1	12/08/2003
		3725 195.077	170	128	219	272	229	181	153	84.9	114	301	280	185	193			
		SAVA	492	371	508	582	534	633	486	144	434	1038	1404	728	1404	01.11.	1668	07/11/2000
47	L	ČATEŽ I	130	108	146	274	186	136	119	96.2	87.8	104	165	120	87.8	14.09.	47.8	13/08/2003
		3850 137.279	274	205	441	518	332	272	247	144	163	453	441	283	315			
		SAVA	815	491	1209	1193	715	868	859	246	667	1664	1915	1051	1915	01.11.	3267	02/11/1990
48	A	JESENICE NA DOL.	141	119	153	292	186	139	135	109	73.6	93.5	153	126	73.6	15.09.	48.6	13/08/2003
		3900 129.433	292	213	456	530	345	277	265	161	166	458	423	280	322			
		SAVA	837	504	1304	1248	728	853	864	262	663	1713	1951	1027	1951	01.11.	2430	05/11/1998
49	L	PRESKA	2.25	2.25	2.19	4.3	3.56	2.72	2.48	2.4	2.58	2.4	2.58	2.28	2.19	14.03.	0.731	14/07/1993
		4050 488.520	3.76	3.76	5.8	7.72	7.78	7.73	5.9	3.83	3.99	6.33	5.89	4.3	5.57			
		TRŽIŠKA BISTRICA	8.91	16.7	12.1	14.4	28.1	56	26.2	16.9	21.3	35.7	21.7	15.7	56	20.06.	133	28/08/1986
50	L	KOKRA I	2.11	2.11	2.37	3.95	4.26	3.25	2.89	2.28	2.19	2.08	2.18	1.71	1.71	23.12.	0.716	30/01/1989
		4120 522.847	3.18	3.48	4.34	6.84	6.3	6.36	5.24	2.76	3.45	5.31	4.39	3.01	4.55			
		KOKRA	8.56	19.8	10.6	15.9	24.1	28.9	21.3	9.29	29.3	48.5	22.3	10.5	48.5	30.10.	188	28/01/1979
51	V	KRANJ II	1.69	1.42	2.34	4.87	3.94	2.7	2.93	1.83	1.83	2.16	3.5	2.34	1.42	21.02.	0.018	16/08/1992
		4155 356.952	3.87	3.52	6.46	8.61	7.19	8.01	7.53	2.63	5	11.6	7.83	6.35	6.56			
		KOKRA	11.1	16.5	19.3	21.5	28.2	30	40.1	3.81	39.2	51.4	28.2	30.9	51.4	30.10.	201	01/11/1990
52	L	SUHA I	8	7.62	9.71	17.3	11.9	7.08	5.84	4.48	5.12	5.12	9.27	6.83	4.48	19.08.	1.84	13/08/2003
		4200 329.470	23.5	16.2	39.7	39.3	24.8	15.2	14.8	7.6	8.83	44.5	30.7	22.3	24			
		SORA	147	99.1	123	105	101	90.3	104	25.6	52.5	472	376	197	472	31.10.	687	01/11/1990
53	V	MEDVODE I	14.9	13.5	14.2	21.4	15.6	11.4	9.47	8.83	8.83	9.47	17	13.5	8.83	01.08.	4.09	27/07/1995
		4206 308.646	28.5	21.2	42.7	42.2	27.6	17.7	18.2	11.2	11.7	55.5	42.2	32.4	29.3			
		SORA	150	60.2	96.9	96.9	65.1	45.8	65.1	17	28.5	430	245	219	430	31.10.	732	01/11/1990
54	V	ŽIRI II	0.549	0.549	0.929	1.04	0.728	0.43	0.315	0.315	0.266	0.315	0.369	0.369	0.266	14.09.	0.13	19/08/2003
		4215 474.621	2.24	1.8	3.85	3.81	2.17	2.2	1.4	0.522	0.606	9.78	2.01	2.84	2.78			
		POLJANSKA SORA	52.3	8.99	11.3	9.63	11.1	65.8	14.7	2.24	2.24	159	14.7	38.5	159	10.10.	182	04/11/1998
55	L	ZMINEC	4.61	4.35	6.05	9.66	5.65	3.35	2.73	1.85	2.53	2.53	4.35	3.41	1.85	19.08.	0.705	13/08/1992
		4230 343.313	13.3	10.3	23	22.5	14.7	7.48	6.94	3.83	4.44	26.3	14.4	13.2	13.4			
		POLJANSKA SORA	99.7	58.8	69.6	54.7	64.7	64.7	55.3	22.1	27.3	240	213	130	240	31.10.	324	01/11/1990
56	L	ŽELEZNIKI	1.35	1.49	1.49	3.74	1.64	1.35	1.1	0.872	0.767	1.1	3.5	2.28	0.767	12.09.	0.125	06/06/1992
		4270 447.397	3.25	3.13	5.73	7.39	4.33	2.88	2.59	1.27	1.65	9.14	7.97	4.98	4.53			
		SELŠKA SORA	11	20.1	20.7	14.8	16.7	22.1	24.1	7.34	13.7	120	61.4	21.4	120	31.10.	148	08/09/1995
57	L	VEŠTER	3.69	3.4	3.99	6.39	4.3	2.85	2.85	1.88	1.88	2.59	2.46	2.2	1.88	25.08.	0.53	22/08/2003
		4298 358.186	7.81	6.35	12.5	12.7	8.06	5.68	6.19	2.73	3.59	15.9	10.7	8.2	8.38			
		SELŠKA SORA	31.3	34.5	47.3	35.3	27.5	33.7	42.9	9.28	25.3	255	121	64	255	31.10.	390	01/11/1990
58	L	KAMNIK I	3.45	3.01	3.93	7.26	8.27	7.26	4.48	3.91	2.48	1.77	3.65	3.4	1.77	06.10.	0.868	14/03/1993
		4400 370.799	6.77	4.89	7.98	10.3	11.7	12.6	9.98	6.12	5.31	11.2	9.25	6.28	8.54			
		KAMNIŠKA BISTRICA	28.4	20.4	18.7	25.4	37	28.4	50.6	24.8	37.5	59.6	47	33.2	59.6	31.10.	282	01/11/1990

A.4. Mesečni in letni srednji pretoki s konicami (I. 2004)

Št.	Tip	Postaja		nizek srednji pretok v m3/sek												Zabeleženi ekstremi v obdobju					
		Šifra	Kota "0"	visok												m3/s	datum				
				1	2	3	4	5	6	7	8	9	10	11	12						
		Vodotok		1	2	3	4	5	6	7	8	9	10	11	12	leto	datum				
59	L	VIR	4430	301.203	0.701	0.374	1.17	3.91	3.63	3.91	1.63	0.701	0.311	0.701	1.04	0.311	0.311	09.09.	0	01/12/1978	
		KAMNIŠKA BISTRICA			4.03	2.14	6.19	7.83	7.34	8.07	6.92	2.47	2.47	9.74	6.93	4.27	5.71				
					47.8	24.6	26.1	34.5	40.1	31.7		66	25.4	49.7	75.6	58.8	43.9	75.6	31.10.	183	05/11/1998
60	V	DOMŽALE	4450	296.890	0.493	0.63	0.879	0.932	1.04	1.04	1.07	1.07	0.74	0.84	0.398	0.789	0.398	29.11.	0	06/04/1981	
		MLINŠČICA-KANAL			0.825	0.796	0.973	1.05	1.11	1.11	1.1	1.15	1.11	1.03	0.901	0.89	1.01				
					0.985	0.985	1.1	1.1	1.21	1.21	1.25	1.19	1.25	1.35	1	1.06	1.35	14.10.	1.72	23/06/1992	
61	V	NEVLJE I	4480	379.940	0.723	0.549	0.723	1.46	0.896	0.582	0.645	0.549	0.407	0.407	0.896	0.524	0.407	08.09.	0.09	23/07/1983	
		NEVLJICA			1.78	0.684	2.82	2.79	1.77	2.26	1.96	1.25	0.7	2.69	2.06	1.51	1.86				
					16.7	1.3	11.6	11.2	11.2	12.9	23	13.1	3.31	19.9	10.1	9.09	23	02.07.	64.6	29/10/1992	
62	L	PODREČJE	4520	297.467	2.92	2.31	2.74	3.36	2.52	1.92	2.63	1.8	2.63	2.31	2.88	3.06	1.8	04.08.	0.151	23/08/1993	
		RAČA			5.16	3.25	6.18	6.38	4	3.9	4.8	3.17	3.27	8.73	5.29	4.68	4.91				
					38.8	8.19	21.9	31.6	18.9	22.5	40.2	15.3	8.45	55.1	32.8	34.1	55.1	22.10.	78.9	30/10/1992	
63	L	TOPOLE	4570	320.188	0.485	0.345	0.649	0.709	0.436	0.232	0.436	0.389	0.267	0.345	0.771	0.345	0.232	12.06.	0.003	28/07/2003	
		PŠATA			1.67	0.942	2.56	2.37	1.29	1.39	1.67	0.739	0.758	3.11	2.34	2.55	1.79				
					25	10.8	13.4	19	9.42	18.6	25.4	9.42	20.7	23.7	19.7	23.7	25.4	02.07.	39.7	01/11/1990	
64	V	TRZIN	4575	301.069	0.041	0.352	0.552	0.552	0.552	0.442	0.513	0.301	0.301	0.53	1.03	0.894	0.041	26.01.	0	28/07/2003	
		PŠATA			0.61	0.459	0.723	1.05	0.917	0.794	0.942	0.597	0.745	1.39	1.45	1.26	0.912				
					1.63	1.06	1.47	2.17	1.61	1.33	2.52	1.03	4.29	3.52	3.36	2.97	4.29	24.09.	6.78	12/08/2002	
65	V	ŽEBNIK	4650	256.704	0.607	0.607	0.734	1.23	0.88	0.668	0.607	0.446	0.4	0.446	0.734	0.607	0.4	08.09.	0.256	16/09/1992	
		SOPOTA			0.981	0.787	1.87	2.51	1.36	1.12	1.31	0.614	0.492	2.05	1.41	0.924	1.29				
					2.96	1.13	4.78	9.42	2.68	4.78	32.8	1.23	0.88	7.55	3.24	2.41	32.8	06.07.	32.8	06/07/2004	
66	V	MARTINJA VAS I	4660	228.920	0.85	1.13	0.721	2.09	1.5	0.85	0.899	0.535	0.567	0.567	1.13	1.1	0.535	20.08.	0.371	06/07/1993	
		MIRNA			2.73	2.58	6.77	7.24	2.55	2.16	2.05	0.978	0.777	5.58	3.07	2.24	3.23				
					11.6	10.9	35.8	42.2	8.48	16.2	10.7	3.39	1.17	47	12.8	13.5	47	17.10.	76.7	10/08/1984	
67	L	JELOVEC	4695	208.935	1.56	2.04	3.1	3.36	2.37	1.94	1.94	1.94	1.46	1.46	2.26	2.04	1.46	18.09.	0.451	05/08/1993	
		MIRNA			4.57	3.64	11	10.5	4	4.05	4.55	2.64	1.9	8.93	4.53	3.37	5.32				
					27.2	15.2	51.3	59.6	15.2	40.1	35.7	7.45	7.24	69.2	56.2	21.4	69.2	17.10.	69.3	21/05/1999	
68	L	OREŠJE	4705	221.810	0.096	0.179	0.248	0.667	0.34	0.248	0.08	0.065	0.109	0.135	0.304	0.151	0.065	20.08.	0.065	20/08/2004	
		SEVNIČNA			0.82	0.46	1.74	1.98	0.615	0.565	0.336	0.155	0.208	1.01	0.77	0.437	0.758				
					2.68	1.43	6.42	7.72	3.05	6.93	3.24	3.45	3.04	10.2	2.84	3.03	10.2	17.10.	15	21/05/1999	
69	L	RAKOVEC I	4740	139.210	1.95	1.81	5.14	5.51	1.59	1.18	1.09	0.913	0.492	1.48	3.61	1.38	0.492	10.09.	0.337	12/08/2003	
		SOTLA			7.75	3.89	18.4	18.2	4.21	4.13	4.9	2.45	2.73	14	11.6	4.79	8.09				
					27.5	7.67	77.4	65.5	10.9	20.1	23	17.3	24.5	71.6	37.9	34.2	77.4	25.03.	264	04/07/1989	
70	V	ZAGAJ I	4790	189.923	0.417	0.454	1.07	1.11	0.482	0.387	0.387	0.303	0.387	0.387	0.533	0.387	0.303	12.08.	0.117	12/08/1994	
		BISTRICA			1.19	1.1	3.69	3.28	1.05	0.893	1.08	0.481	0.546	2.48	1.64	0.94	1.53				
					4.59	2.27	22.7	16	3.6	8.24	6.75	2.17	3.33	35.2	7.12	6.04	35.2	17.10.	66.6	30/03/1984	
71	L	PETRINA	4820	219.683	9.88	9	9	22.9	9.44	6.94	3.6	2.9	2.9	6.55	9	8.15	2.9	13.08.	1.51	29/07/2003	
		KOLPA			27.9	26.3	34.6	46.2	31.7	11.2	8	5.79	11.5	49.1	30.6	34.7	26.5				
					365	160	178	117	128	43.1	49.1	45.6	103	441	240	283	441	31.10.	700	03/12/1966	
72	L	RADENCI II	4850	175.246	18.4	16.8	22.7	38.5	19.2	13.1	7.29	6.82	6.82	12.4	19.8	18.9	6.82	13.08.	2.35	31/07/1983	
		KOLPA			53.5	53.1	89.6	113	51.6	20.6	14.4	11.7	22.2	98.3	70.7	77.5	56.4				
					444	247	319	271	170	68.8	78	79.6	199	695	396	483	695	31.10.	890	09/10/1980	

A.4. Mesečni in letni srednji pretoki s konicami (I. 2004)

Št.	Tip	Postaja		nizek srednji pretok v m3/sek												Zabeleženi ekstremi v obdobju				
		Šifra	Kota "0"	visok												m3/s	datum			
				1	2	3	4	5	6	7	8	9	10	11	12					
		Vodotok				1	2	3	4	5	6	7	8	9	10	11	12	leto	datum	
73	L	METLIKA	4860	127.180	26.3	26.3	38.1	56.3	24.1	17.3	7.68	8.25	7.13	19.5	27.9	27.1	7.13	12.09.	4.6	01/08/1983
		KOLPA			81	74.5	146	173	71.9	26.4	19.3	16.7	33	142	109	103	83			
					655	295	466	551	249	70.5	89.1	96.4	308	930	848	642	930	31.10.	1116	25/09/1979
74	L	GRADAC	4970	128.998	1.47	1.88	4.62	2.95	1.68	1.04	0.777	0.51	0.61	2.06	2.06	1.59	0.51	26.08.	0.03	19/09/1954
		LAHINJA			6.51	6.78	18.6	15.6	3.73	1.68	1.36	1.27	3.35	13.9	9.51	7.67	7.5			
					31.1	18.8	54.7	60.4	12.9	7.87	4.74	5.2	35.1	62.2	59	46	62.2	31.10.	158	07/05/1954
75	L	VRHNIKA II	5030	284.650	6.84	4.69	5.21	19.1	10.4	4.58	4.44	3.5	2.23	2.64	11	5.44	2.23	22.09.	0.954	26/01/1992
		LJUBLJANICA			20.7	15.9	26.7	48	34.7	12.8	9.05	4.22	4.93	40.2	42.8	29.1	24.1			
					55	57	62.3	84.3	76.6	42.4	29.1	20.4	30.5	84	84.2	93.1	93.1	28.12.	103	05/11/1998
77	L	MOSTE	5080	280.798	23.5	20.7	27.1	45.7	27.9	15.7	14.4	9.67	9.45	13	25.6	20.1	9.45	23.09.	2.66	05/07/1991
		LJUBLJANICA			65.2	50.2	84.1	106	75.9	42	30.7	14.1	19.7	92.4	89.4	70.1	61.6			
					165	160	175	192	159	176	101	49.8	112	247	215	227	247	11.10.	405	20/03/1975
78	L	VERD I	5240	286.507	5.29	4.03	3.75	8.19	6.44	4.03	1.88	1.09	0.762	1.3	6.44	3.75	0.762	21.09.	0.2	14/02/1964
		LJUBIJA			8.68	6.86	8.71	11.3	9.75	6.34	4.46	1.6	1.88	9.94	11.4	8.1	7.41			
					16.7	13.5	15	16.7	15.3	9	7.72	5.84	7.29	19.7	20.1	17.3	20.1	01.11.	25.8	20/09/1960
79	L	BISTRA I	5270	286.498	7.67	7.01	7.23	8.72	8.2	6.67	6.3	3.8	2.8	4.09	8.2	7.23	2.8	23.09.	0.91	31/08/1983
		BISTRA			9.24	8.69	9.55	10.6	9.68	8.52	7.96	4.78	4.75	10.8	10.6	9.51	8.72			
					14	12.4	12.8	13.7	12.9	10.7	9.89	10.2	10.2	15.7	15.9	15.3	15.9	01.11.	17.5	26/09/1973
80	L	BOROVNICA	5330	295.680	0.342	0.342	0.421	0.651	0.291	0.225	0.225	0.12	0.08	0.08	0.291	0.291	0.08	21.09.	0.026	31/08/2003
		BOROVNIŠČICA			0.746	1.04	1.56	1.91	1.24	0.957	0.474	0.198	0.213	1.97	0.924	1.13	1.03			
					4.58	5.99	4.25	6.5	5.93	15.5	1.66	0.597	0.766	16.6	6.62	15.1	16.6	17.10.	44.8	20/11/1991
81	L	IŠKA VAS	5425	323.181	0.53	0.602	0.68	1.62	1.04	0.68	0.602	0.305	0.265	0.265	0.872	0.697	0.265	09.09.	0.076	23/08/2003
		IŠKA			1.53	1.52	3.33	4.68	2.56	2.05	1.21	0.788	0.458	3.02	2.24	2.36	2.15			
					8.73	9.02	10.2	13.8	10.8	34.8	5.15	10.8	7.89	29.3	9.91	27.4	34.8	25.06.	34.8	25/06/2004
82	L	DVOR	5500	341.122	1.27	1.27	1.46	1.96	1.36	1.09	0.916	0.667	0.56	0.667	1.65	1.46	0.56	12.09.	0.14	22/10/1985
		GRADAŠČICA			2.88	2.29	4.73	4.42	2.98	2.03	1.96	1.06	0.909	5.39	3.65	3.53	2.99			
					29.7	9.51	12.7	15.8	18	29.3	22.7	10.3	5.59	44.9	21.4	29.5	44.9	10.10.	53	01/11/1990
83	V	RAZORI	5540	301.301	0.683	0.683	1.01	1.63	0.959	0.421	0.224	0.224	0.224	0.224	0.959	0.671	0.224	31.07.	0.109	16/07/2003
		ŠUJICA			1.6	1.14	2.72	2.74	1.84	1.03	1.02	0.466	0.362	3.63	2.35	2.38	1.78			
					8.39	4.16	7.64	8.83	5.92	4.65	6.19	1.35	1.71	25	14.4	14.6	25	10.10.	30.6	01/10/1960
86	L	CERKNICA I	5770	559.583	0.306	0.179	0.306	0.897	0.667	0.383	0.196	0.015	0.058	0.094	0.602	0.094	0.015	28.08.	0	21/08/1993
		CERKNIŠČICA			0.692	0.782	1.7	2.54	1.68	1.36	0.492	0.269	0.284	1.91	1.49	1.33	1.21			
					6.59	6.02	4.97	9.11	9.11	16	2.59	7.06	6.77	15.4	7.06	15	16	21.06.	58.2	30/10/1976
87	V	PRESTRANEK	5800	519.852	0.756	0	0.352	3.21	1.01	0	0	0	0	0	1.77	0	0	02.02.	0	01/01/1958
		PIVKA			5.39	2.4	4.14	5.69	4.86	0.093	0	0	0	4.36	7.47	3.97	3.2			
					10.3	8.25	8.57	9.21	9.42	0.554	0	0	0	11	11.2	11.2	11.2	01.11.	26.4	16/11/1991
89	V	MALI OTOK	5840	516.302	0.38	0.322	0.761	0.445	0.38	0.067	0.055	0.036	0.029	0.097	0.195	0.342	0.029	23.09.	0	28/08/1972
		NANOŠČICA			1.85	2.36	2.58	2.06	2.96	1.29	0.28	0.058	0.258	3.42	1.21	3.19	1.8			
					14.2	15.9	10.3	12.2	13	9.81	1.64	0.222	1.64	15.4	12.8	15.9	15.9	23.02.	15.9	02/03/2000
90	L	HASBERG	5880	444.980	13.5	9.81	7.06	26.1	14.6	5.87	3.46	2.32	2.15	2.87	4.08	8.8	2.15	18.09.	0.94	06/08/1927
		UNICA			31.1	22.5	30.1	44.2	35.7	11.6	8.62	2.98	3.76	29.7	43.4	27.4	24.3			
					55.5	56.6	53.4	60.6	62	26.5	15.3	9.6	16.9	63.1	62.8	58.1	63.1	17.10.	100	23/10/1974

A.4. Mesečni in letni srednji pretoki s konicami (I. 2004)

Št.	Tip	Postaja		nizek												Zabeleženi ekstremi				
		Šifra	Kota "0"	srednji pretok v m3/sek												v obdobju				
				visok												m3/s	datum			
				1	2	3	4	5	6	7	8	9	10	11	12			leto	datum	
Vodotok																				
91	V	MALNI	442.019	6.92	6.34	5.85	8.34	7.61	5.31	4.37	2.22	2	3.81	8.28	6.23	2	23.09.	1.1	01/11/1985	
		5910		8.32	7.68	8.12	9.41	8.88	6.88	6.33	3.01	3.6	7.67	9.61	8.53	7.33				
		MALEŃŠČICA		9.91	10.3	10	10.3	10.4	8.31	8.17	4.25	8.45	10.5	10.5	10.5	10.5	31.10.	11.2	24/10/2002	
92	L	SOLČAVA I	636.011	0.637	0.515	0.929	2.93	2.93	2.15	0.995	0.722	0.498	0.995	1.52	0.802	0.498	13.09.	0.12	05/10/1987	
		6020		1.28	1.38	2.43	4.18	3.9	3.44	2.09	1.01	1.16	2.17	2.68	1.45	2.26				
		SAVINJA		3.5	2.66	5.04	6.72	7.06	13.2	7.96	3.44	5.55	23.4	9.64	4.14	23.4	31.10.	148	07/11/2000	
93	L	NAZARJE	336.970	4.64	3.94	7.04	17.2	11.6	6.7	4.4	3.35	3.17	5.17	7.38	4.16	3.17	23.09.	1.21	25/06/2003	
		6060		12	10.1	23.4	31	24.5	20.6	17.6	8.84	11.9	25.2	20.5	14	18.3				
		SAVINJA		55.1	55.1	68.9	85.8	84.5	85.8	161	29.6	164	191	163	85.8	191	31.10.	635	01/11/1990	
94	V	LETUŠ I	313.444	6.57	5.56	6.94	18.2	13.2	11.4	6.57	4.96	4.68	6.22	7.56	3.47	3.47	26.12.	2.29	21/07/2003	
		6068		13.5	9.96	25.3	33.6	24.7	20.7	19.9	8.58	16	26.4	22.6	16.1	19.8				
		SAVINJA		58.6	58.6	74.1	95.7	95.7	98.1	181	33.3	183	211	180	103	211	31.10.	741	05/11/1998	
95	A	MEDLOG	238.164	8.62	7.34	11.6	24.7	17.9	13.1	10.1	7.37	7.74	10.5	13.1	8.48	7.34	21.02.	2.86	23/08/2003	
		6120		23.2	14.8	46.4	51.5	30.1	29.6	27.3	13	18	41.5	32.1	22.9	29.2				
		SAVINJA		115	72.8	151	154	94.2	118	207	42.1	204	209	200	137	209	31.10.	209	31/10/2004	
96	L	CELJE II - BRV	230.248	10.7	9.69	15.3	29.6	20.9	16	13.2	9.49	8.98	10.5	15.5	10.5	8.98	23.09.	2.84	23/08/2003	
		6140		24.1	17.5	47.4	55.2	33.4	32	33.5	16.5	19.7	43.7	36.1	25.6	32.1				
		SAVINJA		122	71.5	179	215	88.7	135	263	46.9	243	295	210	148	295	17.10.	1208	01/11/1990	
97	A	LAŠKO I	215.025	16.3	13.3	22.5	36.6	23.4	17.2	16	9.95	9.95	11.3	17.3	11.3	9.95	20.08.	3	01/04/1949	
		6200		36.3	24.6	75.5	75.2	42.1	44.7	43.6	19.9	25.6	59.8	47.6	30.6	43.8				
		SAVINJA		190	95.4	353	283	128	219	379	72	325	430	289	206	430	17.10.	1406	01/11/1990	
98	L	VELIKO ŠIRJE I	189.957	15.2	12.8	22.4	38.8	24.8	16.1	13.1	10.7	10.7	12	18	12.7	10.7	20.08.	4.03	24/08/2003	
		6210		38.5	24.5	79.3	78.8	42.8	44.7	42.8	19.7	27.4	64.2	53	33.7	45.8				
		SAVINJA		201	97.6	345	314	121	221	375	75.1	348	450	305	210	450	17.10.	1490	01/11/1990	
99	V	LUČE	510.125	0.548	0.548	0.571	1.94	1.02	0.779	0.571	0.571	0.394	0.637	0.725	0.637	0.394	22.09.	0	28/03/1962	
		6220		1.24	1.56	2.48	4.21	3.02	1.95	2.15	1.05	2.06	4.42	2.53	2.04	2.39				
		LUČNICA		9.08	17.2	10.5	11.6	14.6	10.8	20.6	5.72	26.4	25.2	18.6	15.3	26.4	24.09.	173	02/11/1990	
100	L	KRAŠE	368.642	1.36	1.22	1.5	4.21	2.14	1.5	0.902	0.604	0.658	0.97	1.36	0.97	0.604	06.08.	0.21	15/08/1993	
		6240		3.84	2.66	5.86	7.84	4.87	4.63	4.32	2.17	2.38	7.19	4.87	3.39	4.51				
		DRETA		28.2	18.7	17.8	22.1	31.7	22.1	41.9	7.35	39.6	48.9	36.9	27.2	48.9	10.10.	251	05/11/1998	
101	V	VELENJE	389.051	0.442	0.442	0.442	0.8	0.488	0.488	0.551	0.374	0.488	0.619	0.67	0.488	0.374	21.08.	0.05	27/07/1983	
		6280		0.792	0.504	1.62	2.13	0.712	1.11	1.75	0.79	0.712	1.47	1.42	1.16	1.18				
		PAKA		1.79	1.08	5.14	5.79	1.19	3.19	10.2	2.3	2.3	3.89	3.19	9.23	10.2	02.07.	127	04/06/1954	
102	L	ŠOŠTANJ	352.983	0.562	0.452	0.625	1.24	0.766	0.693	0.924	0.686	0.4	0.4	1.1	0.686	0.4	10.09.	0.02	31/07/1963	
		6300		1.81	1.05	4.35	4.48	1.6	3.1	3.07	1.5	1.42	3.21	2.63	2.15	2.53				
		PAKA		10	4.13	22.6	22.6	9.75	24.7	22.5	16.7	27	27.9	11.6	19.9	27.9	10.10.	137	24/10/1964	
103	L	REČICA	305.089	1.01	1.11	1.22	2.64	1.46	1.59	1.33	1.01	0.701	0.83	1.83	1.11	0.701	21.09.	0.256	22/05/2003	
		6340		3.47	1.88	7.15	7.61	3.13	5.65	5.04	2.42	2.41	4.85	4.14	3.89	4.31				
		PAKA		20.1	6.52	32.9	38.6	13.1	50.5	40.7	14.9	53.5	37.5	22.7	27.8	53.5	24.09.	271	25/09/1973	
104	L	GABERKE	385.580	0.262	0.225	0.301	0.264	0.217	0.217	0.217	0.118	0.118	0.177	0.217	0.145	0.118	17.08.	0.03	15/08/1988	
		6415		0.573	0.36	0.905	1.13	0.476	1.39	0.942	0.276	0.385	0.629	0.472	0.617	0.68				
		VELUNJA		2	0.55	2.77	4.39	3.06	11.5	6.34	1.78	6.94	5.16	2.51	4.39	11.5	25.06.	74.1	09/08/1995	

A.4. Mesečni in letni srednji pretoki s konicami (I. 2004)

Št.	Tip	Postaja		nizek srednji pretok v m3/sek												Zabeleženi ekstremi v obdobju		
		Šifra	Kota "0"	visok												m3/s	datum	
				1	2	3	4	5	6	7	8	9	10	11	12			
		Vodotok	1	2	3	4	5	6	7	8	9	10	11	12	leto	datum		
105	L	DOLENJA VAS II	1.9	1.38	2.3	2.48	1.59	0.814	0.983	0.751	0.538	0.677	1.99	1.03	0.538	13.09.	0.104	02/06/1993
		6550 267.185	3.95	2.68	9.01	7.33	2.68	2.78	3.84	1.44	1.61	8.27	5.49	3.3	4.37			
		BOLSKA	27.5	9.34	33.5	27.1	9.36	21	41.1	9.38	19	62.4	25.3	25.3	62.4	17.10.	193	05/11/1998
106	L	LEVEC I	0.393	0.325	0.643	0.393	0.294	0.265	0.237	0.142	0.13	0.13	0.464	0.243	0.13	11.09.	0.001	09/08/2003
		6630 240.951	1.84	0.761	3.82	1.87	0.663	0.911	1.15	0.395	0.684	2.43	1.63	1.46	1.48			
		LOŽNICA	14.2	3.27	21.1	18	5.07	7.73	21.9	3.17	17.5	34.3	8.53	15.1	34.3	17.10.	94	05/11/1998
107	V	ČRNOLICA	0.207	0.114	0.725	0.42	0.42	0.42	0.815	0.58	0.114	0.114	0.114	0.087	0.087	30.12.	0.006	06/09/2003
		6690 264.440	0.789	0.369	1.48	1.17	0.715	1.19	1.38	0.991	0.228	0.671	0.789	0.163	0.831			
		VOGLAJNA	1.79	1.37	2.71	1.94	1.08	1.94	2.71	1.68	0.509	1.37	1.37	0.28	2.71	07.03.	69	05/08/1987
108	L	CELJE II	0.606	0.606	1.55	2.02	0.606	0.342	0.606	0.301	0.258	0.41	0.566	0.444	0.258	15.09.	0.098	01/03/1998
		6720 234.073	4.18	2.1	9.17	7.14	2.24	3.7	4.03	1.26	1.17	7.94	4.55	1.84	4.12			
		VOGLAJNA	25	4.35	53	36.9	11.8	21.1	48.1	13.9	23.9	47.5	25.6	14.3	53	24.03.	118	05/11/1998
109	V	POLŽE	0.359	0.359	0.458	0.948	0.594	0.453	0.594	0.336	0.336	0.392	0.574	0.359	0.336	17.08.	0.072	22/08/2003
		6770 285.995	0.715	0.429	1.53	1.77	0.849	1.28	2.25	0.56	0.611	1.87	1.05	0.727	1.14			
		HUDINJA	1.84	0.574	5.5	4.36	1.36	30	34.3	1.36	3.75	13.8	2.55	3.83	34.3	06.07.	226	01/06/1956
110	L	ŠKOFJA VAS	0.781	0.781	1.04	2.17	0.863	0.49	1.13	0.628	0.365	0.557	1.33	0.781	0.365	23.09.	0.068	22/07/2003
		6790 243.807	1.91	1.12	4.94	4.71	1.97	2.17	3.82	1.44	1.15	3.36	1.92	1.86	2.54			
		HUDINJA	12.1	2.59	35	25.5	12.6	44.1	49.3	13.2	22.5	67.1	10.7	13.2	67.1	17.10.	142	05/11/1998
111	V	VODIŠKO I	0.606	0.543	0.907	0.996	0.93	0.837	0.666	0.589	0.516	0.666	0.666	0.589	0.516	07.09.	0.205	27/12/1994
		6835 212.010	1.5	1.08	3.83	3.85	1.77	2.36	2.08	0.867	0.984	3.83	1.87	1.18	2.1			
		GRAČNICA	6.81	2.44	22.8	22.8	5.76	15.9	34.2	6.67	15.9	24.4	6.36	7.94	34.2	06.07.	50.3	14/09/1998
112	L	PODBUKOVJE	4.27	4.27	5.38	7.7	5.61	3.67	2.53	2.23	1.96	2.23	4.75	3.74	1.96	20.09.	0.8	23/08/1967
		7030 259.224	9.36	8.94	22.5	22	9.82	8.45	5.13	5.18	3.57	17.9	12.8	10.1	11.3			
		KRKA	22	28.8	51.4	52.9	22.5	27.1	12.9	13.8	9.73	64.9	39.5	40.2	64.9	17.10.	79.9	25/09/1973
113	L	DVOR	6.1	6.1	7.99	14.2	8.02	5.17	4.11	4.62	3.62	4.45	7.12	5.34	3.62	17.09.	1.76	02/08/1988
		7040 175.458	14.7	14.4	47.5	47.8	16.1	13.4	9.3	9	5.71	42.2	31.3	21	22.7			
		KRKA	39.5	58	138	141	32.3	70.4	30	26.5	14.8	190	135	116	190	17.10.	211	06/10/1998
114	L	GORENJA GOMILA	15.2	15.2	22.1	41	19.4	11.8	14.4	11.8	5.53	9.36	18.9	14.1	5.53	21.09.	3.1	01/09/1967
		7110 148.816	44.1	39.4	93.1	101	40.9	32.8	35.3	32.8	14	74.6	74.4	47	52.5			
		KRKA	125	121	210	192	85.4	89.1	102	91.6	56.9	224	207	189	224	18.10.	257	07/12/2002
115	L	PODBOČJE	21.1	18.8	26.9	44.2	26.9	17.7	17.7	17.7	11.4	17.7	22.2	16.6	11.4	20.09.	2.97	12/07/1994
		7160 146.323	52.2	44.6	114	120	48.2	36	39.2	34.8	19.5	87.5	83.8	52.8	61.1			
		KRKA	152	149	279	234	93.7	87.4	118	91.5	63.3	284	245	224	284	18.10.	408	24/09/1933
116	V	MLAČEVO	0.063	0.063	0.138	0.249	0.249	0.123	0.084	0.084	0.063	0.063	0.276	0.188	0.063	07.01.	0.021	12/05/2000
		7200 324.069	0.17	0.183	0.848	1.15	0.488	0.353	0.212	0.124	0.139	1.62	0.808	0.563	0.556			
		GROSUPELJŠČICA	0.768	0.841	3.24	5.84	2.31	2	0.768	0.392	0.995	7.76	2.77	5.63	7.76	17.10.	8.99	05/01/1994
117	V	RAŠICA	0.393	0.727	0.938	1.26	0.886	0.577	0.339	0.275	0.22	0.275	0.702	0.702	0.22	20.09.	0.06	20/11/1954
		7220 473.300	0.993	1.67	3.56	4.09	1.99	1.54	0.916	0.484	0.551	4.46	2.2	2.57	2.09			
		RAŠICA	4.13	7.65	11.6	13	6.88	24.9	5.18	1.41	3.28	35	7.82	33.2	35	17.10.	50.6	06/10/1998
118	V	TREBNJA GORICA	0.078	0.117	0.276	0.413	0.181	0.154	0.154	0.075	0.018	0.049	0.328	0.25	0.018	08.09.	0.001	22/08/1992
		7240 267.000	0.284	0.291	1.28	1.47	0.522	0.414	0.28	0.162	0.062	1.11	0.917	0.602	0.616			
		VIŠNJICA	1.34	1.01	3.33	4.24	1.34	1.86	0.706	0.342	0.575	5.06	3.21	3.82	5.06	17.10.	8.06	25/10/1964

A.4. Mesečni in letni srednji pretoki s konicami (I. 2004)

Št.	Tip	Postaja		nizek srednji pretok v m3/sek												Zabeleženi ekstremi v obdobju					
		Šifra	Kota "0"	visok												m3/s	datum				
				1	2	3	4	5	6	7	8	9	10	11	12						
		Vodotok		1	2	3	4	5	6	7	8	9	10	11	12	leto	datum				
119	V	MENIŠKA VAS	7270	168.440	1.95	1.13	1.73	3.76	1.66	1.41	1.79	1.13	0.891	1.05	0.692	0.579	0.579	25.12.	0.293	09/09/2003	
		RADEŠČA			5.99	5.48	13.8	13.5	4.85	2.91	4.27	4.24	1.85	9.53	6.85	5.49	6.58				
					20.8	17.8	29.5	31	13.8	5.89	13.6	20.9	9.29	30.8	25.1	28.7	31	14.04.	48.5	21/04/1972	
120	V	ROŽNI VRH	7310	268.165	0.066	0.13	0.613	0.083	0.449	0.449	0.149	0.095	0.074	0.074	0.403	0.403	0.066	09.01.	0.001	15/08/1993	
		TEMENICA			0.701	0.597	2.26	2.22	0.802	0.643	0.487	0.232	0.152	1.83	1.33	1.14	1.04				
					2.04	2.3	6.13	5.94	1.59	1.27	1.4	0.449	0.355	7.03	5.39	4.18	7.03	17.10.	14	03/12/1966	
121	L	PREČNA	7340	163.819	2.11	2.05	3.03	4.85	3.27	2.84	2.78	2.34	1.84	1.88	2.37	1.78	1.78	26.12.	0.56	17/10/1961	
		PREČNA			3.98	3.64	8.44	9.15	4.42	3.69	3.86	2.92	2.18	5.73	5.97	3.42	4.78				
					9.42	9.29	17.4	17.6	7.52	7.13	9.34	5.83	4.47	15.4	16.5	12.2	17.6	08.04.	21.8	25/10/1964	
122	L	ŠKOCJAN	7380	159.714	0.574	0.742	1.39	1.39	0.731	0.616	0.435	0.435	0.376	0.494	0.973	0.673	0.376	14.09.	0	26/07/2003	
		RADULJA			1.45	1.45	5.52	4.56	1.49	1.57	2.54	0.872	0.759	3.03	2.08	1.26	2.22				
					5.72	4.92	30.9	40.2	4.18	20.1	26.4	4.31	5.58	41.8	26.9	7.03	41.8	17.10.	41.8	17/10/2004	
123	V	SODRAŽICA	7440	528.891	0.414	0.489	0.568	0.787	0.528	0.393	0.244	0.212	0.134	0.212	0.568	0.489	0.134	23.09.	0.05	23/11/1983	
		BISTRICA			0.749	0.925	1.56	2.24	1.13	0.692	0.557	0.334	0.258	1.85	1.31	1.31	1.08				
					2.21	3.17	3.33	5.65	3.7	2.12	2.46	1.72	1.08	10.9	3.83	11.8	11.8	27.12.	44.5	14/11/1969	
124	V	PRIGORICA I	7488	481.780	0.28	0.37	0.436	2.68	0.411	0.606	0.247	0.218	0.194	0.269	0.488	0.294	0.194	24.09.	0.089	28/08/2003	
		RIBNICA			1.98	1.52	3.75	5.73	2.94	2.49	1.61	1.29	0.595	5.74	5.97	2.97	3.05				
					11	7.93	9.79	9.32	8.24	8.86	8.7	8.02	4.86	12.7	13.4	10.8	13.4	02.11.	16.5	07/09/1998	
125	L	KRŠOVEC I	8031	402.469	2.95	2.74	3.17	8.23	15.1	13.7	7.11	4.01	5.72	5.72	4.91	3.67	2.74	01.02.	1.68	16/02/1989	
		SOČA			4.26	4.28	6.91	13.1	20.1	18.7	11.9	7.97	13	22.4	13.6	5.57	11.8				
					11.4	15.1	22.7	21.6	49.8	41.5	30.9	43.4	39.4	137	100	12.7	137	31.10.	447	26/10/1952	
126	L	LOG ČEZSOŠKI	8060	340.248	5.98	4.76	8.1	14.4	26.8	25.8	10.4	7.1	12.5	10.4	13	9.54	4.76	03.02.	3.02	02/02/1954	
		SOČA			10.2	9.58	15.1	25.1	40.4	36	22.8	16.7	26.1	44.1	32.5	14.5	24.4				
					28.7	38.9	43.6	43.6	109	138	66.6	118	96.4	306	247	32.8	306	31.10.	580	22/09/1958	
127	L	KOBRID I	8080	195.859	8.5	7.69	9.89	19.8	30.8	27.8	18.1	14.6	14.4	13.8	14.6	10.5	7.69	03.02.	3.3	21/10/1947	
		SOČA			14.7	14.6	20.7	35.6	54	43.9	32.7	25.2	34.7	61.2	41	18.3	33.1				
					43.8	68.6	71.9	71.9	173	190	94.4	149	138	439	322	55.9	439	31.10.	664	28/08/1986	
128	L	SOLKAN I	8180	51.844	12.8	14.4	19.5	19.3	19.5	19	14.4	14.6	15.4	16.5	15.1	15.1	12.8	12.01.	5.58	30/10/1985	
		SOČA			69.2	73.3	98.9	126	126	87.4	58.8	88.5	66.9	176	112	75.1	96.6				
					394	692	367	319	402	392	215	851	330	987	993	424	993	01.11.	2066	14/11/1982	
129	V	LOG POD MANGARTOM	8230	514.161	2.31	2.31	1.86	1.9	2.49	3.42	2.73	2.13	1.8	1.46	3.07	1.99	1.46	22.10.	0.77	08/02/1957	
		KORITNICA			2.41	2.38	2.37	2.51	3.76	3.86	2.9	2.59	2.28	1.82	4.24	2.23	2.78				
					2.63	2.96	4.21	3.16	7.09	6.58	3.97	3.97	3.18	5.03	6.53	3.44	7.09	06.05.	128	22/09/1958	
130	L	KAL-KORITNICA	8240	404.613	2.47	1.12	5.33	6.6	9.74	8.1	4.55	2.17	3.8	1.62	5.33	3.76	1.12	17.02.	0.896	19/02/1989	
		KORITNICA			6.77	4.85	8.35	9.77	12.4	12.9	10.1	4.48	7.51	11.9	10.5	5.3	8.74				
					16.8	18.8	14.2	16.2	21.5	24.8	23.1	32.5	21	82.8	38.9	8.13	82.8	31.10.	311	28/08/1986	
132	L	ŽAGA	8270	341.501	0.888	0.833	0.895	2.32	2.05	0.989	0.353	1.34	1.43	1.74	1.85	1.25	0.353	26.07.	0.23	01/09/1962	
		UČJA			1.44	2.23	2.93	4.51	6.67	2.64	1.39	2.63	3.82	8.36	5.51	2.63	3.73				
					5.91	21.1	15.7	17.6	46	44.1	21.4	64.7	33.7	107	33.4	16.4	107	30.10.	286	11/12/1954	
133	L	TOLMIN	8330	167.736	1.3	0.748	1.7	3.77	9.54	7.2	2.06	1.72	2.44	1.27	1.46	1.46	0.748	17.02.	0.365	20/10/1999	
		TOLMINKA			3.21	3.01	4.11	8.87	15	13.2	5.68	4.14	8.94	9.51	5.98	2.5	7.01				
					9.9	21.2	17.1	21.2	39.8	50.7	20.6	37.4	39.3	37.8	31.8	7.26	50.7	20.06.	130	14/11/1982	

A.4. Mesečni in letni srednji pretoki s konicami (I. 2004)

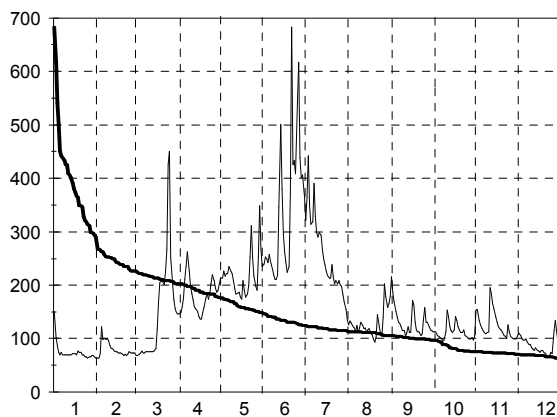
Št.	Tip	Postaja		nizek srednji pretok v m3/sek												Zabeleženi ekstremi v obdobju			
		Šifra	Kota "0"	visok												m3/s	datum		
				1	2	3	4	5	6	7	8	9	10	11	12				
		Vodotok				1	2	3	4	5	6	7	8	9	10	11	12		
134	L	PODROTEJA I		2.54	2.22	1.99	3.63	3.3	2.71	2.37	1.95	1.59	1.95	2.09	2.4	1.59	07.09.	0.95	19/11/1978
		8350	327.040	9.17	8.51	10.2	13.3	10.3	5.41	3.7	2.6	2.35	15.6	7.82	10.1	8.26			
		IDRIJCA		153	105	47.8	35.2	54.3	51.1	24.1	31.4	12.8	114	86.1	79.7	153	17.01.	304	14/10/1982
135	L	HOTEŠK		11.2	8.69	12.4	19.7	9.96	7.17	7.17	7.17	6.19	6.5	11.4	11.9	6.19	09.09.	3.4	09/03/1949
		8450	160.810	30.8	23.4	33.2	39.4	28.9	12.9	11.4	8.18	8.35	43.7	30.2	31.3	25.2			
		IDRIJCA		321	242	121	84.2	124	65.8	62.8	30.9	29.4	574	353	218	574	31.10.	874	28/01/1979
136	L	CERKNO II		1.28	0.763	1.49	1.83	0.709	0.496	0.369	0.333	0.517	0.566	0.82	0.473	0.333	06.08.	0.076	09/04/1993
		8455	289.378	1.93	1.69	2.86	2.7	1.81	1.13	1.19	0.469	0.99	4.82	2.33	1.55	1.96			
		CERKNICA		7.47	8.66	7.48	8.9	7.68	6.01	11.2	1.65	4.91	41.3	10.3	7.07	41.3	31.10.	58.2	08/09/1995
137	L	DOLENJA TREBUŠA		1.42	1.05	2.04	2.93	1.75	1.52	0.775	0.838	0.717	0.978	2.04	2.31	0.717	13.09.	0.27	27/10/1961
		8480	186.225	2.45	2.39	3.76	4.7	3.39	2.02	1.51	0.964	1.09	3.39	3.7	3.59	2.75			
		TREBUŠA		22.4	17	10.8	15.6	13.3	9.62	10.3	4.52	8	10.1	9.79	8.85	22.4	17.01.	105	18/10/1961
138	L	BAČA PRI MODREJU		2.41	2.19	2.9	5.38	3.16	2.19	1.61	1.29	1.61	1.44	4.35	4.03	1.29	07.08.	0.379	11/12/1989
		8500	164.428	6.25	5.84	7.65	9.81	8.96	6.58	4.63	2.95	4.43	18.7	10.2	6.67	7.73			
		BAČA		30.3	47.3	30.3	36.7	31	76.1	32.6	20.3	21.7	176	85.7	35	176	10.10.	243	08/09/1995
139	L	VIPAVA I		2.28	1.76	2.57	5.12	2.9	2.16	1.16	0.899	0.742	1.56	1.68	2.18	0.742	07.09.	0.65	05/08/1995
		8560	96.376	7.05	7.95	8.96	12.1	8.75	5.71	2.51	1.22	1.29	10.4	6.75	9.18	6.82			
		VIPAVA		39.7	44.4	20.6	29.5	28.9	20.8	11.4	3.61	7.82	43.8	43.1	43.6	44.4	23.02.	74.9	04/11/1998
140	L	DOLENJE		5.78	3.97	4.61	9.58	6.5	4.52	2.43	2.08	2.08	2.43	3.47	4.52	2.08	30.08.	1.35	24/08/1993
		8565	81.590	17	16.7	15.1	21.1	16.6	10.2	4.72	2.67	3.06	22.6	14.1	17.9	13.5			
		VIPAVA		119	139	43	65	56.3	30.9	18.8	6.5	11.7	121	104	129	139	23.02.	192	04/11/1998
141	L	DORNBERK		4.41	3.67	5.93	10.5	5.71	3.01	0.892	1.67	1.49	2.21	3.8	5.29	0.892	16.07.	0.84	13/08/1988
		8590	54.298	18	18.7	17.4	23.3	19.7	9.01	4.03	2.18	2.62	23	13.5	19.7	14.3			
		VIPAVA		144	146	44.9	77.8	76.7	28.2	11.4	3.97	10.5	145	118	145	146	24.02.	289	05/10/1974
142	L	MIREN I		7.24	5.22	7.24	11.6	5.77	4.95	2.11	1.95	0.72	0.859	2.58	4.45	0.72	14.09.	0.72	14/09/2004
		8601	----	22.3	24.5	19.1	24.1	23.7	10.5	4.88	2.81	3.24	29.5	17.1	24	17.1			
		VIPAVA		179	207	48.8	88.1	96.7	27	15.1	8.51	15.5	179	201	196	207	24.02.	207	24/02/2004
143	V	PODNANOS		0.295	0.142	0.36	0.36	0.236	0.142	0.045	0.033	0.024	0.045	0.142	0.142	0.024	03.09.	0.001	12/09/1988
		8610	159.305	0.983	0.964	0.985	0.994	0.952	0.318	0.068	0.044	0.032	1.12	0.426	0.993	0.657			
		MOČILNIK		4.69	5.68	3.47	5.01	4.37	1.46	0.142	0.142	0.106	16.1	2.15	5.01	16.1	30.10.	31.5	04/11/1998
144	L	AJDOVŠČINA I		0.403	0.325	1.14	3.28	1.87	1.14	0.545	0.407	0.177	0.226	0.153	0.953	0.153	29.11.	0.05	05/08/1994
		8630	107.403	3.14	3.46	3.87	5.82	4.51	1.88	1.25	0.549	0.976	4.97	2.82	2.69	2.99			
		HUBELJ		24	22.7	14.4	10.4	14.9	6.03	4.26	1.14	6.57	28	18.4	10.9	28	30.10.	59.5	04/10/1974
145	L	VOLČJA DRAGA		0.368	0.187	0.428	0.461	0.17	0.138	0.073	0.073	0.062	0.062	0.187	0.267	0.062	05.09.	0.009	14/06/2001
		8660	45.017	2.42	4.38	1.87	1.54	3.66	0.385	0.148	0.121	0.128	3.58	2.33	2.8	1.94			
		LIJAK		34.1	44.7	8.57	13.1	25.4	6.21	1.09	1.17	2.52	37.4	35.9	28.5	44.7	24.02.	68.5	14/09/1997
146	L	BEZOVLJAK		0.002	0.001	0.001	0.041	0.046	0.041	0.036	0.032	0.036	0.041	0.041	0.046	0.001	23.02.	0	21/02/2003
		8670	66.533	0.031	0.033	0.152	0.061	0.417	0.047	0.046	0.037	----	0.049	0.053	0.216	----			
		VOGRŠČEK		0.046	0.77	2.96	4.28	6.79	5.63	5.4	8.45	11.1	5.18	7.49	6.56	11.1	28.09.	23.5	03/10/1995
147	L	NEBLO		0.156	0.063	0.186	0.22	0.128	0.048	0.026	0.014	0.044	0.102	0.111	0.111	0.014	06.08.	0	10/10/1985
		8680	73.131	0.759	1.27	0.51	0.467	1.07	0.572	0.094	0.153	0.192	1.43	0.725	0.926	0.679			
		REKA		9.49	22	2.23	2.54	8.18	37.8	1.03	6.94	5.95	51.6	10	34.2	51.6	31.10.	74.5	12/06/1982

A.4. Mesečni in letni srednji pretoki s konicami (I. 2004)

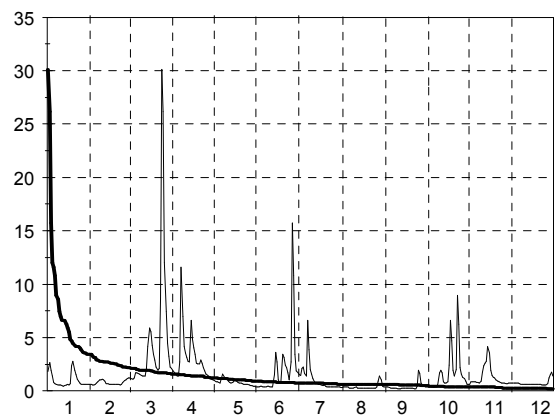
Št.	Tip	Postaja		nizek srednji pretok v m3/sek												Zabeleženi ekstremi v obdobju			
		Šifra	Kota "0"	visok												m3/s	datum		
				1	2	3	4	5	6	7	8	9	10	11	12			leto	datum
				Vodotok														leto	datum
148	L	GOLO BRDO	1.01	0.356	0.613	0.613	0.258	0.164	0.121	0.101	0.408	0.573	0.364	0.509	0.101	07.08.	0.004	24/08/2003	
		8690 101.633	2.25	2.56	1.44	1.78	2.94	0.528	0.34	0.675	1.57	6.23	1.64	2.77	2.07				
		IDRIJA	36.4	57.2	8.49	20.3	28.3	24.4	13.4	18.4	9.67	131	26.9	55.4	131	31.10.	136	04/11/2000	
149	L	NEBLO	0.07	0.023	0.083	0.051	0.051	0.023	0.015	0.015	0.023	0.042	0.052	0.08	0.015	04.07.	0	10/10/1985	
		8700 79.258	0.393	0.717	0.31	0.166	0.358	0.246	0.027	0.08	0.096	0.836	0.498	0.578	0.358				
		KOŽBANJŠČEK	3.95	12.2	1.07	1.43	3.39	19.8	0.272	1.96	1.74	44.4	5.06	22.1	44.4	31.10.	61	04/11/2000	
150	L	ROBIČ	0.493	0.271	1.26	1.39	1.52	1.14	0.583	0.493	1.14	1.52	0.051	0.045	0.045	14.12.	0	04/08/2003	
		8730 ---	1.94	3.44	2.82	2.96	6.98	2.77	1.61	2.54	3.07	9.33	2.01	1.53	3.42				
		NADIŽA	13	78.8	19.6	15.3	71.4	110	24.6	36.1	36.1	252	49.9	86.5	252	31.10.	252	31/10/2004	
151	V	TRPČANE	0.597	0.349	0.457	0.457	0.349	0.03	0.009	0.009	0.009	0.02	0.089	0.075	0.009	25.07.	0	18/08/2001	
		9015 ---	1.8	1.28	0.996	1.18	1.78	0.153	0.02	0.012	0.014	3.91	1.28	2.67	1.27				
		REKA	17.3	7.41	3.91	3.31	14.8	0.772	0.063	0.054	0.03	69.9	4.86	32.3	69.9	31.10.	139	21/11/2000	
152	L	TRNOVO	1.51	1.06	1.78	1.78	1.06	0.866	0.866	0.962	0.163	0.269	1.29	1.38	0.163	08.09.	0.07	19/09/1956	
		9030 393.054	8.13	4.83	4.4	4.59	7.47	1.08	1.12	1.1	0.443	6.65	7.86	10.9	4.9				
		REKA	46.6	23.6	11.6	14.2	38.8	3.69	2.36	1.51	1.06	114	41.4	139	139	27.12.	139	27/12/2004	
153	L	CERKVENIKOV MLIN	2.97	1.84	4.76	2.63	2.04	0.956	0.865	0.779	0.22	0.402	2.8	2.14	0.22	08.09.	0.16	07/09/1954	
		9050 341.716	13.2	8.1	9.17	8.7	13.7	1.99	1.54	1.25	0.636	9.11	11.9	19.5	8.25				
		REKA	77.7	48.3	27.6	40.7	67.1	7.56	9.93	2.99	2.3	146	68.1	235	235	27.12.	305	16/05/1972	
154	L	ILIRSKA BISTRICA	1.11	0.792	1.06	0.949	0.792	0.421	0.271	0.152	0.1	0.1	0.788	0.688	0.1	27.09.	0.044	30/08/1990	
		9100 353.356	3.2	1.73	1.91	1.92	2.54	0.587	0.462	0.228	0.139	1.26	3.29	2.39	1.64				
		BISTRICA	4.78	4.21	3.58	2.59	4.93	2.78	1.62	1.28	0.551	19.8	4.75	21.7	21.7	27.12.	36.5	02/11/1963	
155	L	KUBED II	1.22	0.959	2.77	1.83	0.765	0.271	0.171	0.129	0.118	0.129	0.845	0.948	0.118	20.09.	0.01	17/07/1995	
		9210 57.682	6.3	5.88	5.58	4.89	5.01	0.957	0.774	0.181	0.154	3.57	4	6.37	3.64				
		RIŽANA	31.4	31.4	12.1	13.8	23.6	3.93	5.89	0.765	0.851	21.6	20.9	31.9	31.9	27.12.	90.9	16/10/1980	
156	L	ŠALARA	0.296	0.045	0.06	0.06	0.079	0.021	0.015	0.015	0.016	0.035	0.032	0.037	0.015	31.07.	0	10/08/2003	
		9275 2.375	0.616	0.424	0.228	0.133	0.77	0.294	0.273	0.054	0.05	0.245	0.068	0.445	0.301				
		BADAŠEVICA	1.72	2.88	0.947	0.336	2.03	3.38	4.43	0.138	0.251	5.46	0.665	3.95	5.46	31.10.	8.48	19/10/1998	
157	L	PIŠINE I	0.014	0.073	0.132	0.215	0.17	0.029	0.014	0.006	0.006	0.01	0.018	0.118	0.006	26.08.	0	10/08/2000	
		9280 1.781	0.199	0.453	0.336	0.274	0.699	0.145	0.053	0.014	0.028	0.225	0.122	0.416	0.247				
		DRNICA	1.61	4.82	0.938	0.397	4.04	1.68	1.61	0.215	1.28	7.46	1.28	2.8	7.46	31.10.	15.5	19/10/1998	
158	L	PODKAŠTEL I	0.44	0.262	0.316	0.511	0.251	0.061	0.004	0	0	0	0.079	0.16	0	20.08.	0	23/07/1983	
		9300 5.860	1.4	1.86	0.724	0.778	1.61	0.339	0.08	0.007	0	0.072	0.358	1.54	0.729				
		DRAGONJA	11	26	2.53	3.6	11.8	11.4	1.52	0.079	0	3.7	10.9	25.5	26	23.02.	97.5	22/12/1981	

A.5. Dnevni pretoki s hidrogramom in krivuljo trajanja - v m³/sek (I. 2004)

Št.: 1 GORNJA RADGONA I MURA												Št.: 3 PRISTAVA I ŠČAVNICA													
Šif: 1060 Tip: L Kota"0": 202.338												Šif: 1140 Tip: L Kota"0": 169.768													
Dan	1	2	3	4	5	6	7	8	9	10	11	12	Dan	1	2	3	4	5	6	7	8	9	10	11	12
1	151	63.6	68.6	146	213	240	321	126	215	113	153	106	1	1.81	0.58	1.22	1.93	0.97	0.39	1.5	0.31	0.35	0.35	0.63	0.74
2	102	63.6	68.6	149	213	253	364	133	187	113	155	110	2	2.64	0.53	1.16	1.71	0.85	0.39	1.43	0.35	0.35	0.35	0.85	0.74
3	86.9	72	70.7	160	226	249	442	129	169	113	135	106	3	1.93	0.53	1.09	1.57	0.85	0.44	2.09	0.35	0.35	0.35	0.85	0.74
4	74.2	122	72.8	176	217	242	349	125	151	106	126	99.3	4	1.36	0.58	1.22	1.36	0.79	0.44	2.25	0.35	0.31	0.35	0.85	0.74
5	69.9	98.4	77	211	222	258	314	120	140	104	120	97.1	5	0.79	0.74	1.71	1.36	0.74	0.39	1.64	0.35	0.27	0.35	0.85	0.74
6	74.2	101	72.8	235	222	244	319	114	131	102	115	97.1	6	0.68	0.85	1.71	2.69	1.16	0.39	1.36	0.27	0.27	0.31	0.79	0.74
7	69.9	98.4	72.8	263	235	230	391	125	128	99.9	111	99.3	7	0.58	1.03	1.64	11.6	1.57	0.39	6.6	0.27	0.27	0.35	0.79	0.68
8	69.9	101	74.9	226	226	219	329	111	122	97.7	109	92.8	8	0.53	1.03	1.57	6.95	1.29	0.44	3.84	0.27	0.27	0.35	0.74	0.63
9	69.9	96.2	74.9	198	222	211	299	120	115	97.7	111	88.6	9	0.53	1.09	1.43	4.15	1.22	0.44	2.01	0.27	0.24	0.53	0.91	0.63
10	69.9	87.7	74.9	185	208	211	290	131	115	113	113	88.6	10	0.53	1.03	1.36	3.54	1.16	0.39	1.57	0.31	0.21	1.71	1.78	0.63
11	69.9	81.3	74.9	172	194	219	299	125	104	153	196	82.4	11	0.48	0.91	1.36	3.15	0.91	0.35	1.16	0.35	0.21	1.93	2.34	0.63
12	69.9	81.3	74.9	160	183	346	294	118	111	142	185	80.4	12	0.44	0.68	1.36	2.78	0.79	0.39	0.79	0.27	0.21	1.71	2.6	0.63
13	69.9	77	74.9	156	185	501	268	120	122	124	166	78.3	13	0.48	0.68	2.09	2.69	0.74	1.5	0.79	0.27	0.24	0.85	2.78	0.58
14	72	74.9	77	151	187	380	249	111	111	115	156	82.4	14	0.53	0.63	4.15	6.6	0.79	3.64	0.68	0.27	0.24	0.74	4.15	0.63
15	72	74.9	81.3	142	178	297	238	116	111	111	140	78.3	15	0.58	0.63	5.91	4.79	0.97	2.69	0.63	0.27	0.27	0.74	3.54	0.63
16	72	72.8	118	137	174	263	227	118	171	117	131	76.3	16	0.53	0.63	5.56	4.04	0.97	1.03	0.58	0.27	0.27	0.85	1.93	0.63
17	69.9	72.8	169	137	208	242	218	109	162	142	122	74.4	17	0.68	0.58	4.25	3.44	0.91	0.79	0.53	0.27	0.27	2.42	1.43	0.63
18	76.3	72.8	205	149	190	224	213	107	131	135	119	78.3	18	2.34	0.58	3.44	2.6	0.79	0.79	0.48	0.27	0.24	6.6	1.29	0.63
19	74.2	70.7	207	158	178	235	213	98.4	115	122	117	78.3	19	2.78	0.58	2.87	2.51	0.74	3.44	0.53	0.27	0.24	4.68	1.22	0.63
20	74.2	68.6	207	176	183	374	238	94.1	113	117	113	74.4	20	1.93	0.58	2.25	2.51	0.74	3.15	0.44	0.24	0.24	1.93	1.03	0.63
21	69.9	70.7	201	185	200	683	215	103	113	111	106	72.4	21	1.5	0.58	1.93	2.87	0.68	2.42	0.39	0.27	0.24	1.36	0.91	0.63
22	69.9	68.6	227	174	253	425	202	145	106	111	104	64.8	22	1.09	0.53	2.09	2.6	0.63	2.17	0.35	0.27	0.21	2.01	0.85	0.63
23	65.7	70.7	266	183	312	434	209	122	109	117	101	66.7	23	0.91	0.63	8.56	2.17	0.63	1.71	0.35	0.24	0.21	8.94	0.79	0.53
24	65.7	74.9	425	202	251	409	202	107	137	106	126	68.6	24	0.74	0.79	30.1	1.85	0.63	1.03	0.35	0.27	0.44	6.25	0.74	0.53
25	63.6	72.8	450	219	217	541	209	105	158	104	113	74.4	25	0.63	0.97	26.2	1.57	0.58	2.69	0.35	0.27	1.93	2.17	0.74	0.53
26	65.7	72.8	251	208	198	617	200	140	131	102	104	72.4	26	0.58	1.03	12	1.43	0.53	15.7	0.35	0.35	1.64	1.57	0.74	0.53
27	65.7	72.8	202	194	190	439	198	203	131	99.9	101	115	27	0.58	1.16	7.43	1.29	0.48	10.8	0.35	0.91	0.74	1.29	0.68	0.68
28	67.8	72.8	172	187	253	401	183	179	122	99.9	99.3	135	28	0.63	1.22	4.46	1.16	0.48	3.44	0.35	1.36	0.48	1.16	0.68	1.22
29	67.8	70.7	156	190	348	406	169	158	117	102	99.3	113	29	0.63	1.16	3.25	1.09	0.44	1.85	0.35	1.03	0.44	0.91	0.74	1.5
30	65.7	149	202	202	268	367	155	165	115	97.7	99.3	95	30	0.58	2.25	1.03	1.03	0.44	1.71	0.35	0.44	0.39	0.63	0.74	1.78
31	63.6	146	235	135	179	106	106	179	106	106	88.6	31	0.58	2.09	0.39	0.31	0.35	0.58	1.36	0.31	0.35	0.58	1.36	0.31	0.35
Dan	24	1	1	17	16	9	31	20	14	29	29	22	Dan	11	1	2	30	31	11	31	6	23	5	1	23
Qnk	61.6	61.6	66.6	125	160	200	122	79.2	86.9	78.4	90.7	59.4	Qnk	0.44	0.53	1.03	0.97	0.39	0.31	0.24	0.24	0.17	0.31	0.53	0.53
Qs	73.9	79.2	150	181	219	339	257	128	132	113	125	88.2	Qs	0.99	0.78	4.76	2.97	0.8	2.18	1.12	0.38	0.4	1.75	1.3	0.75
Qvk	185	158	611	285	398	815	461	245	245	171	256	168	Qvk	3.09	1.29	36.8	13.2	1.64	16.9	7.68	1.43	2.09	10.6	4.25	1.85
Dan	1	4	25	7	29	21	3	31	1	11	11	27	Dan	2	28	25	7	7	26	7	28	25	23	14	30
Qnk	59.4			Qs	157		Qvk	815					Qnk	0.17			Qs	1.52		Qvk	36.8				



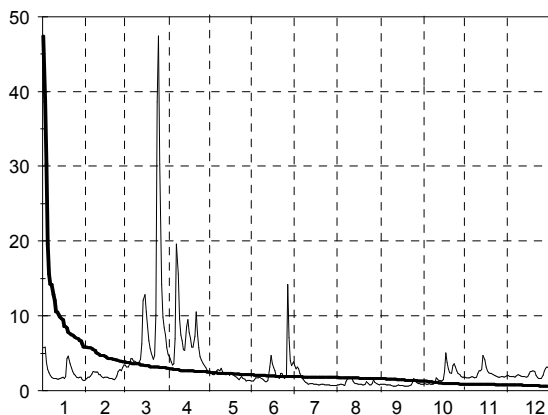
Q0	Q3	Q6	Q9	Q12
683	202	124	97.7	63.6



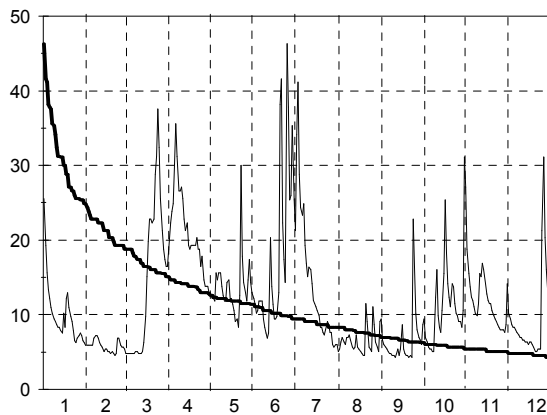
Q0	Q3	Q6	Q9	Q12
30.1	1.57	0.74	0.48	0.21

A.5. Dnevni pretoki s hidrogramom in krivuljo trajanja - v m³/sek (I. 2004)

Št.: 6 ČENTIBA LEDAVA												Št.: 13 OTIŠKI VRHI MEŽA													
Šif: 1260 Tip: L Kota"0": 154.670												Šif: 2250 Tip: L Kota"0": 333.966													
Dan	1	2	3	4	5	6	7	8	9	10	11	12	Dan	1	2	3	4	5	6	7	8	9	10	11	12
1	5.7	1.61	3.41	4.88	2.4	1.27	3.32	0.78	0.84	0.9	1.75	1.95	1	25.5	5.95	4.84	18.8	13	12.2	21.3	5.11	9.46	8.7	27.1	14.2
2	5.82	1.78	3.19	4.34	2.3	1.44	2.93	0.78	0.87	0.87	1.73	2.01	2	19.3	5.95	4.84	22.3	12.2	11.4	34.1	5.4	6.63	9.46	18.8	10.2
3	3.76	1.78	3.15	3.81	2.15	1.73	3.13	0.89	0.87	0.94	1.73	1.91	3	15.6	5.95	4.84	23.8	12.2	10.2	41.1	6.31	6	6.96	15.5	9.46
4	2.79	1.95	3.59	3.43	2.15	1.72	2.89	0.86	0.87	0.9	1.73	1.91	4	13.4	5.95	4.84	24.9	11.8	10.6	28.8	6.96	5.7	6.31	13.7	8.7
5	2.43	2.22	4.29	3.55	2.29	1.7	2.3	0.8	0.81	0.9	1.77	1.85	5	12.2	5.95	4.84	30	15.6	11.8	24.4	6.31	5.4	5.7	12.4	8.34
6	2.08	2.58	4.26	6.93	2.68	1.81	1.69	0.72	0.81	0.94	1.88	1.85	6	11	6.88	4.84	35.6	14.7	11.8	23.3	6	5.11	5.4	11.9	8.34
7	1.82	2.49	3.9	19.6	2.81	1.68	1.53	1.22	0.75	0.87	1.83	1.79	7	10.2	7.21	4.84	31.2	15.6	11.8	24.9	6.96	4.83	5.4	11.1	7.98
8	1.65	2.49	3.98	15.6	2.71	1.5	1.32	1.55	0.75	0.87	1.74	1.99	8	9.44	7.21	5.1	26.6	15.6	9.44	19.3	6.96	4.83	5.11	10.2	7.63
9	1.65	2.46	3.75	9.55	3.01	1.34	1.12	1.65	0.69	0.87	1.83	2.18	9	9.07	6.88	5.1	26.6	13.8	8.34	16.9	7.29	4.55	5.11	9.84	7.29
10	1.65	2.18	3.7	7.42	2.55	1.23	0.99	1.83	0.64	1	2.34	2.05	10	8.7	6.25	4.84	27.1	12.6	7.55	15.1	6.63	4.55	12.4	11.5	6.96
11	1.57	2.18	3.82	6.66	2.31	1.23	0.9	1.72	0.64	1.69	2.67	1.99	11	8.34	5.95	4.84	25.5	11.8	6.88	16.4	5.7	4.28	16	15.5	6.96
12	1.57	1.91	4.19	5.53	2.16	1.41	0.96	1.25	0.64	1.53	2.67	1.92	12	8.34	5.66	4.84	22.8	11.8	7.55	16	5.4	4.83	9.84	15.1	6.63
13	1.65	1.74	6.29	5.39	2.19	1.33	0.96	1.07	0.69	1.41	2.83	1.93	13	7.9	5.1	5.1	21.3	14.3	20.3	14.2	5.7	5.4	8.34	16.9	6.63
14	1.74	1.78	12.1	8.55	2.39	4.73	0.93	0.98	0.75	1.37	4.71	1.87	14	7.55	5.38	6.25	22.3	14.7	13.8	11.9	7.29	4.55	7.63	16	6.31
15	1.82	1.78	12.8	9.54	2.08	3.59	0.84	0.98	0.69	1.33	4.12	1.81	15	10.2	5.38	9.82	19.3	12.2	11.4	11.5	5.7	5.4	10.6	14.2	6.31
16	1.65	1.78	10.5	7.76	2.24	3.07	0.87	0.89	0.72	1.49	3.16	1.87	16	8.34	5.1	15.1	18.8	12.2	9.44	11.1	5.4	8.7	15.5	12.8	6
17	1.9	1.69	8.55	7	2.26	2.64	0.9	0.9	0.69	2.61	2.69	2.26	17	12.2	5.1	19.8	19.3	11.4	9.44	10.6	5.11	5.4	25.4	11.9	6.31
18	4.27	1.6	6.7	5.84	2.18	1.86	0.81	0.84	0.64	5.06	2.41	2.6	18	13	4.84	22.8	19.3	10.6	9.82	9.84	4.83	4.83	18.3	11.5	6.31
19	4.59	1.64	5.67	5.84	1.96	1.77	0.81	0.78	0.64	3.78	2.3	2.6	19	11	5.1	22.8	19.3	9.07	13	8.34	4.55	4.55	14.2	11.5	6
20	3.56	1.55	4.98	7.31	1.76	1.63	0.84	0.75	0.64	2.94	2.3	2.7	20	9.82	4.84	22.3	19.3	9.44	38.2	8.34	4.55	4.55	12.4	10.6	5.7
21	3.08	1.46	4.18	10.5	1.68	2.29	0.87	0.87	0.64	2.42	2.13	2.56	21	9.07	4.59	22.8	20.3	8.34	41.6	7.63	11.5	4.28	11.1	9.84	5.11
22	2.61	1.59	4.71	7.61	1.49	2.29	0.84	1.19	0.72	2.33	2.03	2.07	22	7.9	4.84	28.8	18.8	12.6	22.3	7.29	9.07	4.55	14.2	9.46	5.11
23	2.25	1.96	10.2	5.75	1.7	1.88	0.75	0.93	0.75	3.3	1.97	1.81	23	6.56	6.88	31.2	18.8	30	17.4	7.98	5.7	4.28	13.7	9.07	5.4
24	2.08	2.54	38.6	4.57	1.86	1.67	0.75	0.81	1.12	3.61	1.9	1.68	24	6.25	6.88	37.5	16.5	17.8	14.3	9.07	5.4	22.8	11.5	8.7	5.4
25	1.82	2.8	47.4	4.11	1.66	2.06	0.75	0.78	1.68	3.14	1.84	1.62	25	6.88	5.95	32.4	17.8	14.3	46.3	8.7	5.11	16.4	10.2	8.34	5.4
26	1.74	2.7	30.3	3.63	1.53	14.2	0.75	0.96	1.25	2.63	1.84	1.68	26	7.21	5.66	25.5	14.7	13	37.8	7.63	11.1	10.2	9.84	7.98	21.3
27	1.82	3.12	14.2	3.33	1.29	7.11	0.72	1.46	1.09	2.34	1.9	2.01	27	7.55	5.66	21.3	13.8	11.8	25.4	7.63	8.7	7.98	9.07	7.98	31.1
28	1.82	3.41	9.89	3.04	1.35	4	0.72	1.12	0.96	2.11	1.87	2.63	28	7.21	5.38	18.8	13.8	14.7	26	6	6.31	6.96	9.07	7.98	20.3
29	1.49	3.52	8.38	2.76	1.37	3.32	0.72	0.96	0.93	1.88	1.81	3.02	29	6.56	5.38	17.4	13.8	17.4	35.3	5.7	5.7	6.63	8.34	7.63	16
30	1.36	7.4	2.6	2.6	1.38	3.84	0.69	0.84	0.9	1.84	1.89	3.18	30	6.25	16.5	13	13	14.3	25.4	6	5.11	6	10.6	8.7	13.3
31	1.37	5.74	1.27	0.69	0.81	1.8	1.8	1.8	3.1	1.8	1.8	3.1	31	5.95	16.5	13	13	14.3	25.4	6	9.07	31.1	11.5	11.5	11.5
Dan	31	1	2	30	27	10	31	1	10	9	2	24	Dan	24	20	1	30	22	11	30	18	21	9	27	21
Qnk	1.14	1.31	2.87	2.4	1.23	1.23	0.67	0.61	0.61	0.81	1.73	1.62	Qnk	5.66	4.59	4.12	13	5.66	5.95	4.83	4.28	3.77	4.83	7.63	4.55
Qs	2.42	2.15	9.48	6.55	2.04	2.77	1.24	1.03	0.82	1.92	2.25	2.14	Qs	9.94	5.79	14.6	21.2	13.6	17.9	14.4	6.48	6.66	11.2	12.1	9.42
Qvk	6.9	3.63	51.5	24	3.42	17.5	3.63	2.08	2.1	5.52	5.42	3.26	Qvk	31.2	10.6	45.6	51.3	47	125	51.5	19.8	54.8	58.4	41.1	43.7
Dan	1	29	25	7	9	26	1	10	25	18	14	30	Dan	1	23	24	6	23	25	3	21	24	31	1	26
Qnk	0.61			Qs	2.9		Qvk	51.5					Qnk	3.77			Qs	11.9					Qvk	125	



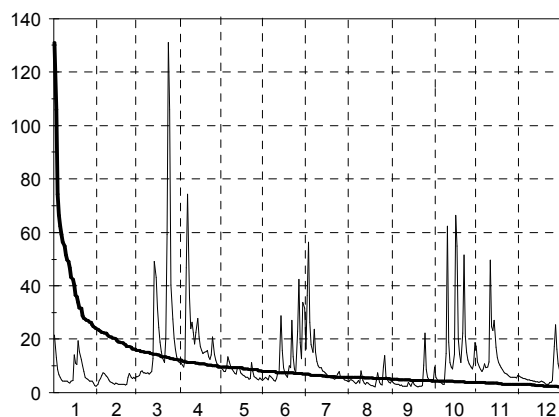
Q0	Q3	Q6	Q9	Q12
47.4	3.01	1.87	1.27	0.64



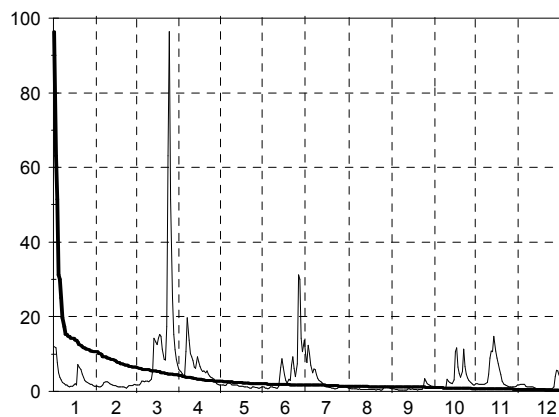
Q0	Q3	Q6	Q9	Q12
46.3	15.1	9.46	6.25	4.28

A.5. Dnevni pretoki s hidrogramom in krivuljo trajanja - v m³/sek (I. 2004)

Št.: 22 VIDEM DRAVINJA												Št.: 28 ZAMUŠANI PESNICA													
Šif: 2652 Tip: P Kota"0": 209.044												Šif: 2900 Tip: L Kota"0": 201.856													
Dan	1	2	3	4	5	6	7	8	9	10	11	12	Dan	1	2	3	4	5	6	7	8	9	10	11	12
1	21.5	3.07	6.07	11.3	9.23	5.26	16.3	4.12	4.49	4.3	17.3	6.49	1	12	1.42	1.81	5.92	1.64	1.28	9.92	0.91	0.77	1.32	2.07	1.64
2	13.2	4.68	6.07	11	8.75	5.86	36.4	4.87	3.94	9.73	11.6	6.28	2	11.6	1.28	1.72	5.34	1.64	0.96	7.68	0.91	0.77	1.17	2.07	1.72
3	8.51	5.26	6.49	10.2	8.04	5.26	56.3	4.87	3.41	5.66	9.73	5.66	3	7.68	1.28	1.81	4.79	1.64	0.91	12.3	0.8	0.66	1.17	1.98	1.98
4	6.7	6.49	8.04	9.73	8.04	4.87	26.3	4.68	3.24	4.68	8.51	5.46	4	4.92	1.35	2.07	4.27	1.57	0.8	10.1	0.8	0.61	1.17	1.89	1.98
5	5.66	7.36	8.28	12.4	9.23	6.49	17.9	3.94	3.07	4.12	8.04	5.26	5	3.78	1.72	2.76	4.53	1.64	0.85	7.01	0.7	0.56	1.03	1.89	1.89
6	4.87	7.14	7.36	46.6	13.5	6.07	15	3.41	3.07	3.94	8.99	5.26	6	3.11	2.35	2.76	10.7	2.25	1.21	4.92	0.64	0.47	0.89	1.89	1.89
7	4.3	6.28	7.36	74.4	11.8	5.26	23.6	3.76	2.74	3.59	10.8	5.06	7	2.44	2.65	2.65	19.7	2.16	1.28	6.07	0.64	0.47	0.83	1.98	1.42
8	4.3	5.66	7.14	36	9.23	4.68	15	4.68	2.9	3.24	9.23	4.87	8	2.07	2.65	2.76	13.7	2.07	1.08	5.92	0.59	0.47	0.77	2.07	1.21
9	4.3	4.87	7.36	24	8.75	4.3	11.8	3.59	2.42	3.24	9.73	4.87	9	1.81	2.44	2.76	10.1	1.64	1.02	4.53	0.64	0.47	0.77	2.35	1.21
10	4.3	4.12	6.92	26.3	7.81	5.26	9.98	8.28	2.42	14.7	11.6	4.68	10	1.64	2.07	2.65	9.33	1.81	0.85	3.55	0.59	0.47	0.96	4.66	1.15
11	3.76	3.76	7.58	22.6	7.14	7.58	9.23	4.49	2.42	62.3	49.6	4.49	11	1.42	1.89	2.86	8.21	1.81	0.91	2.98	0.53	0.47	3.34	8.95	1.15
12	3.59	3.59	8.04	18.3	6.92	7.36	9.23	3.59	2.42	19	24.8	4.3	12	1.28	1.72	3.22	6.53	1.64	1.35	2.55	0.48	0.47	2.81	10.9	1.15
13	4.3	3.24	12.7	22.6	9.48	28.7	8.28	3.24	3.76	11.3	23.2	4.3	13	1.35	1.57	5.48	6.22	1.64	6.37	2.16	0.48	0.72	2.52	10.7	1.02
14	4.68	3.59	49.1	27.9	9.73	15.7	7.81	3.76	3.07	9.73	27.1	4.12	14	1.49	1.57	14.2	9.33	1.49	8.76	1.98	0.48	0.72	2.23	14.8	0.91
15	14.1	3.41	43.2	20.8	7.36	9.23	7.36	3.59	2.42	8.99	17	4.12	15	1.81	1.49	13.2	7.86	1.42	6.53	1.49	0.48	0.61	2.03	10.9	0.8
16	11	3.24	31.5	17.3	6.92	7.36	6.92	3.07	4.3	14.4	13.2	3.94	16	2.07	1.28	12.5	6.69	1.42	4.4	1.28	0.48	0.66	3.12	8.95	0.8
17	10.5	3.24	24.4	15.7	6.49	6.49	6.49	2.74	3.24	66.4	11.3	4.12	17	1.81	1.28	14.2	5.92	1.35	2.86	1.28	0.48	0.61	10.7	7.34	0.8
18	19.3	3.24	19	14.7	6.28	5.86	6.07	2.58	2.58	54.8	10.2	4.3	18	7.18	1.28	15.3	5.34	1.28	2.16	1.08	0.48	0.61	11.6	5.92	0.7
19	15.4	3.24	15.4	15	5.66	9.98	5.46	2.42	2.42	20	9.48	4.12	19	6.53	1.15	14.8	5.48	1.21	3.22	1.02	0.48	0.56	6.53	4.53	0.7
20	12.4	3.07	13	15.4	5.66	9.23	5.46	2.11	2.26	14.4	8.51	3.94	20	5.77	1.15	11.4	4.92	1.28	2.98	0.91	0.48	0.47	4.79	2.76	0.75
21	9.98	2.9	11.3	15.7	5.06	27.1	5.26	4.49	2.42	11.3	7.58	3.24	21	4.66	1.02	8.57	5.48	1.08	7.01	0.85	0.35	0.51	3.78	1.98	0.64
22	7.81	3.24	20.4	13.5	5.26	13.5	5.06	7.36	2.42	22.2	7.14	3.07	22	3.78	0.96	8.39	4.66	0.96	9.33	0.8	0.48	0.56	5.34	1.72	0.7
23	5.86	5.86	59.3	12.4	11.3	8.99	5.86	3.94	2.74	51.5	6.92	3.24	23	2.86	1.21	17.3	4.15	0.96	6.22	0.8	0.48	0.51	11.4	1.57	0.7
24	5.26	7.14	131	14.1	7.81	7.58	7.14	3.24	10.2	21.1	6.49	3.76	24	2.65	1.57	63	3.78	1.15	3.9	0.96	0.39	1.17	6.69	1.42	0.7
25	5.06	5.66	106	20.8	6.07	22.9	7.81	2.9	22.2	15	6.07	3.94	25	2.44	1.57	96.3	3.67	1.15	7.34	1.15	0.39	3.56	4.66	1.28	0.7
26	4.3	5.26	40.2	14.4	5.46	42.3	5.86	9.73	8.51	12.1	5.86	4.49	26	2.07	1.57	51.5	3.33	1.02	31.2	1.28	0.64	2.81	3.67	1.28	0.75
27	4.3	5.66	27.5	12.1	5.06	18.6	5.66	13.8	5.86	10.8	5.86	17.3	27	1.98	1.72	25.1	2.65	1.02	30	1.21	1.42	2.13	2.98	1.28	1.21
28	4.3	5.26	20.4	10.8	4.87	12.7	5.46	6.07	4.68	9.73	5.66	25.5	28	1.89	1.89	15.3	2.07	0.96	14.2	1.28	1.32	1.74	2.44	1.28	4.02
29	3.59	5.66	16.3	10.2	5.46	33.9	4.87	4.49	4.12	8.99	5.66	16.3	29	1.57	1.89	11.2	1.89	0.96	10.7	1.28	1.4	1.56	2.07	1.28	5.62
30	2.74	13.5	9.98	9.98	5.06	31.5	4.68	3.94	3.76	10.8	5.46	10.8	30	1.49	8.57	1.72	1.72	1.02	13.7	1.21	1.03	1.48	1.81	1.35	5.48
31	2.42	12.1	4.68	4.3	3.59	18.6	4.3	3.59	18.6	8.75	8.75	8.75	31	1.49	7.01	1.15	1.08	0.83	1.81	1.08	0.83	1.81	1.81	4.27	4.27
Dan	30	13	2	3	21	7	20	20	11	1	30	8	Dan	12	22	2	30	23	4	22	21	7	7	26	21
Qnk	2.42	2.74	4.3	6.49	3.07	2.9	2.58	1.19	1.28	2.26	2.9	2.11	Qnk	1.28	0.91	1.64	1.64	0.85	0.8	0.75	0.32	0.42	0.77	1.21	0.53
Qs	7.5	4.66	24.3	19.5	7.49	12.7	11.7	4.56	4.25	17.1	12.1	6.32	Qs	3.51	1.62	14.3	6.28	1.42	6.11	3.24	0.67	0.92	3.43	4.1	1.6
Qvk	32.3	9.73	149	89	17.3	56.8	64.8	22.2	36	98.4	71.1	30.3	Qvk	14.2	2.76	102	21.3	2.55	39.7	13.2	1.81	4.15	18	16.1	5.92
Dan	1	24	25	7	6	26	3	27	25	17	11	28	Dan	1	8	25	7	8	26	3	27	25	17	14	29
Qnk	1.19			Qs	11		Qvk	149					Qnk	0.32			Qs	3.94		Qvk	102				



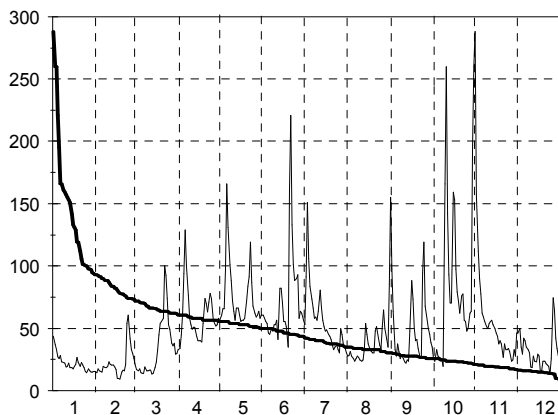
Q0	Q3	Q6	Q9	Q12
131	12.1	6.92	4.3	2.11



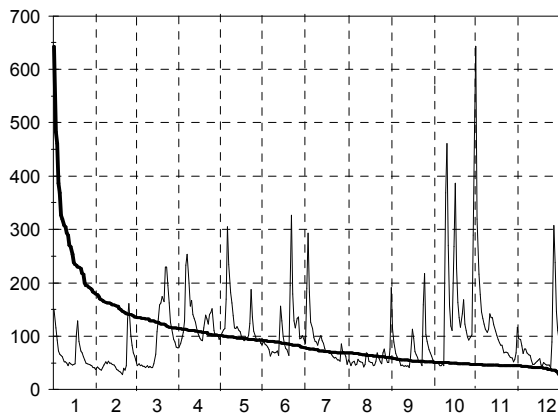
Q0	Q3	Q6	Q9	Q12
96.3	4.27	1.72	1.03	0.35

A.5. Dnevni pretoki s hidrogramom in krivuljo trajanja - v m³/sek (I. 2004)

Št.: 41 RADOVLJICA I SAVA													Št.: 44 ŠENTJAKOB SAVA													
Šif: 3420 Tip: L Kota"0": 408.086													Šif: 3570 Tip: L Kota"0": 268.185													
Dan	1	2	3	4	5	6	7	8	9	10	11	12	Dan	1	2	3	4	5	6	7	8	9	10	11	12	
1	43.6	14.3	20.4	32.8	56.7	60.8	52.7	27.5	155	35.1	288	46.2	1	150	42.3	54	77.7	100	90.2	86.2	55.5	191	55.5	643	117	
2	37	17.8	17.2	33.8	60.5	58	91.3	28.5	97.5	25.6	157	46.2	2	116	39.8	44.9	86.2	107	84.3	190	51.5	113	53.5	320	94.7	
3	32.8	16	16	44.8	65.7	55.4	151	31.5	63.5	23.8	112	50.1	3	92.5	37.3	48.4	96.4	112	83.1	293	44.8	88.6	49.2	216	93.5	
4	27.4	15.4	17.8	61.8	65.7	54	106	27.5	32.7	32.7	89.7	35.1	4	72.9	35.8	44	107	114	79.7	183	50.1	67	50.1	178	81.5	
5	25.7	14.8	14.3	94.2	97.3	46.2	83.7	25.6	27.5	27.5	77.7	29.5	5	66.2	41.4	45.7	128	169	75.2	126	52.5	61.7	48.3	145	67	
6	28.2	19.7	13.8	129	166	45	73.4	23.8	37.5	26.5	62.1	42.4	6	64	45.7	43.1	233	305	62.2	114	46.5	56.5	44.8	133	75.8	
7	23.3	18.4	13.8	100	131	50.1	66.3	25.6	31.5	25.6	59.4	40	7	60.9	52.1	43.1	254	234	70.8	97.2	47.4	52.5	44.8	123	75.8	
8	22.6	18.4	19.1	76.6	101	47.5	58	27.5	25.6	25.6	55.4	35.1	8	52.1	48.4	40.6	199	181	69.7	89.8	56.5	44.8	48.3	113	69.2	
9	21.9	19.7	16	58	88.2	52.7	59.4	26.5	28.5	19.7	51.4	32.7	9	51.2	53.1	44	156	162	68.6	88.6	53.5	45.7	44	107	64.9	
10	19.1	23.3	16	53	71.9	52.7	56.7	24.7	25.6	166	50.1	30.3	10	49.3	49.3	41.4	167	138	69.7	82.7	51.5	43.2	368	113	63.8	
11	19.7	21.1	16.5	49.4	63.5	56.7	63.5	23.8	22.9	260	54	19	11	44.9	49.3	43.1	141	116	71.9	92.2	50.1	44.8	461	142	54.5	
12	21.9	20.4	16.5	50.6	56.7	41.2	80.7	24.7	22.1	142	55.4	18.2	12	50.2	46.6	41.4	133	114	63.3	101	42.4	43.2	270	135	47.4	
13	18.4	20.4	13.2	50.6	66.3	82.2	66.3	33.9	24.7	92.8	56.7	27.5	13	47.5	45.7	41.4	126	118	156	91	47.4	44.8	157	135	47.4	
14	18.4	19.1	13.8	43.6	66.3	82.2	56.7	54	23.8	70.5	52.7	23.8	14	45.7	42.3	48.4	108	110	128	86.2	69.2	41.5	119	121	49.2	
15	17.8	17.2	18.4	40.3	60.8	70.5	51.4	45	47.5	70.5	50.1	22.9	15	46.6	37.3	66.2	102	108	100	77	67	59.6	111	109	52.5	
16	19.7	9.73	23.3	40.3	55.4	55.4	47.5	37.5	88.2	159	46.2	29.5	16	47.5	36.6	108	96.4	98.8	85.5	70.3	52.5	113	268	101	55.5	
17	21.1	9.73	32.8	40.3	56.7	55.4	48.8	32.7	73.4	153	43.7	27.5	17	104	34.2	132	92.5	97.5	77.4	72.5	50.5	95.9	386	93.5	57.6	
18	26.5	9.01	44.8	39.2	56.7	51.4	45	31.5	50.1	97.5	37.5	14.9	18	129	32.7	158	91.3	91.4	75.2	67	50.1	71.4	227	87.4	46.5	
19	22.6	14.8	54.2	54.2	58	35.1	43.7	30.3	40	79.2	40	16.2	19	90	28.3	162	116	98.8	63.3	68.1	44	64.9	163	82.7	44	
20	19.7	16.5	55.5	73.8	71.9	161	41.2	30.3	41.2	71.9	37.5	23.8	20	71.7	39.8	174	139	96.3	195	64.9	46.5	59.6	135	82.7	50.1	
21	22.6	16	58	69.7	83.7	221	36.3	47.5	33.9	62.1	26.5	23.8	21	68.3	36.6	164	132	101	326	61.7	53.5	50.5	117	69.2	47.4	
22	20.4	21.1	100	63.1	91.3	133	32.7	51.4	26.5	76.3	37.5	21.3	22	60.9	44	229	123	124	179	58.6	69.2	50.1	142	70.3	45.7	
23	18.4	54.2	92.7	71.1	119	101	35.1	42.4	27.5	77.7	32.7	20.5	23	55	132	229	141	188	129	59.6	57.6	44	168	70.3	45.7	
24	15.4	60.5	73.8	78	86.7	88.2	36.3	36.3	94.4	56.7	32.7	19.7	24	49.3	161	195	144	136	115	55.5	51.5	159	122	68.1	45.7	
25	14.3	41.4	53	73.8	67.7	89.7	32.7	33.9	119	55.4	33.9	13.2	25	48.4	102	162	151	109	133	55.5	48.3	218	110	63.8	39.9	
26	17.8	32.8	49.4	56.7	62.1	92.8	30.3	51.4	67.7	47.5	31.5	25.6	26	46.6	82.5	126	111	98.8	136	53.5	69.2	103	98.4	60.6	88.6	
27	16	30	38.1	54.2	59.4	58	50.1	64.9	60.8	50.1	23.8	74.8	27	45.7	69.4	107	100	90.2	94.7	85	75.8	89.8	92.2	58.6	307	
28	14.8	25.7	35.9	51.8	60.8	63.5	45	50.1	50.1	62.1	24.7	64.9	28	44.9	63	93.8	102	92.6	95.9	71.4	62.7	74.7	98.4	51.5	238	
29	14.8	21.9	38.1	53	63.5	62.1	37.5	41.2	45	63.5	32.7	42.4	29	41.4	59.9	88.7	103	95.1	101	71.4	50.5	69.2	102	56.5	146	
30	15.4	29.1	58	58	56.7	33.9	33.9	35.1	38.7	195	27.5	33.9	30	41.4	78.9	93.8	93.8	86.6	92.2	61.7	50.5	62.7	289	69.2	110	
31	15.4	30	60.8	30.3	85.2	260	260	85.2	260	260	27.5	27.5	31	37.3	77.7	84.3	47.4	75.8	483	483	483	483	483	483	483	93.5
Dan	14	3	13	1	27	8	31	2	14	9	29	25	Dan	31	19	13	1	30	9	31	19	11	1	29	20	
Qnk	7.76	7.49	8.36	24.1	40	28.5	13.2	18.2	11.1	12.6	13.2	7.9	Qnk	34.2	26.3	33.5	57.9	59.2	40	39.2	30.4	33.9	34.6	36.1	34.6	
Qs	21.7	22.1	33.9	59.9	75.1	72.6	56.2	37.2	50.7	84.2	59.3	31.6	Qs	64.3	54.8	96	128	125	106	91	54.7	77.4	159	127	81.2	
Qvk	50.6	86.7	110	134	183	303	180	149	216	481	438	88.2	Qvk	278	309	324	365	396	529	390	191	399	1047	1124	496	
Dan	1	23	22	6	6	20	3	31	24	31	1	27	Dan	17	23	23	11	6	21	2	31	24	31	1	27	
Qnk	7.49			Qs	50.4		Qvk	481					Qnk	26.3			Qs	97.1		Qvk	1124					



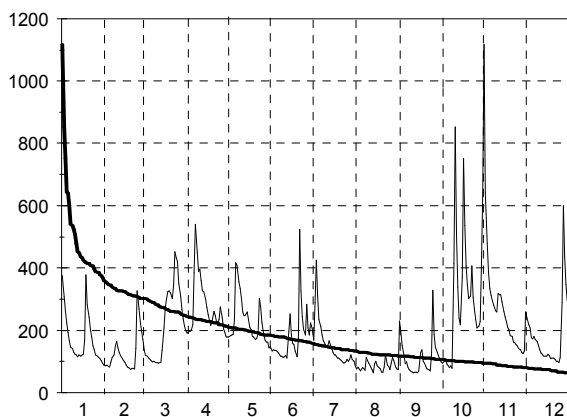
Q0	Q3	Q6	Q9	Q12
288	60.8	42.4	25.6	9.01



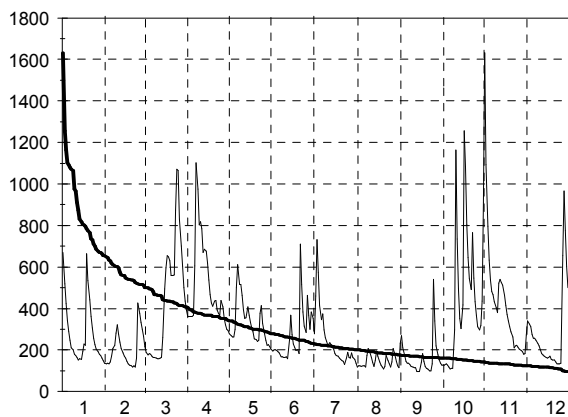
Q0	Q3	Q6	Q9	Q12
643	114	77.4	51.2	28.3

A.5. Dnevni pretoki s hidrogramom in krivuljo trajanja - v m³/sek (I. 2004)

Št.: 46 HRASTNIK SAVA												Št.: 47 ČATEŽI SAVA																			
Šif: 3725 Tip: L Kota"0": 195.077												Šif: 3850 Tip: L Kota"0": 137.279																			
Dan	1	2	3	4	5	6	7	8	9	10	11	12	Dan	1	2	3	4	5	6	7	8	9	10	11	12						
1	377	86.9	139	192	179	133	169	76.9	230	98.8	1117	258	1	671	132	216	363	280	195	280	119	233	126	1633	273						
2	307	88.2	119	198	183	138	289	81.8	196	94.8	640	240	2	519	135	189	363	268	202	461	124	270	128	1094	341						
3	262	84.3	116	198	184	136	425	75.7	152	97.5	478	219	3	422	133	177	360	263	200	732	122	210	128	796	325						
4	223	83	110	203	188	135	311	71	119	104	386	208	4	343	142	184	360	263	198	573	120	175	132	633	313						
5	194	97.7	108	218	232	132	233	79.3	93.5	93.5	335	176	5	290	170	179	369	300	193	413	124	146	128	537	276						
6	166	113	103	386	417	127	211	78.1	97.7	86	312	173	6	248	208	170	605	499	186	347	122	135	117	482	256						
7	146	122	99.1	540	410	118	184	72.2	81.8	81.2	296	181	7	211	224	163	1103	610	169	373	117	137	108	467	256						
8	142	150	101	449	356	116	166	113	73.3	86	282	170	8	201	282	165	975	515	167	296	175	130	112	431	246						
9	130	165	96.3	388	335	113	158	103	71	77.6	263	165	9	179	321	161	804	515	163	259	208	120	112	403	233						
10	124	144	96.3	396	302	115	147	94.9	65.4	416	258	152	10	172	276	157	818	465	165	240	196	119	298	379	220						
11	121	130	94.9	360	258	119	144	83	64.3	852	319	138	11	165	237	157	786	396	167	222	165	115	1165	521	200						
12	115	119	96.3	327	246	110	166	73.3	65.4	507	314	127	12	150	208	159	671	353	158	235	139	115	734	539	184						
13	121	109	96.3	324	249	196	155	64.3	66.5	340	314	123	13	157	186	163	684	356	246	227	120	97.6	494	525	177						
14	116	103	135	300	258	253	141	92.2	64.3	238	291	118	14	154	170	259	675	407	366	215	148	97.6	353	513	170						
15	121	96.3	208	274	233	184	130	102	71	217	261	118	15	193	159	495	618	369	274	205	196	94.7	301	463	165						
16	124	88.2	274	251	209	158	122	86.9	129	370	242	118	16	229	146	597	538	334	230	184	170	139	417	413	161						
17	169	81.8	302	232	203	153	121	79.3	139	752	227	123	17	224	132	654	468	306	215	175	141	184	1256	370	165						
18	379	79.3	324	216	181	133	110	76.9	102	535	210	120	18	663	126	649	428	286	198	170	126	146	1079	338	170						
19	281	74.5	326	228	178	115	112	65.4	94.9	406	201	109	19	534	122	628	410	254	200	161	117	120	805	313	154						
20	242	78.1	320	260	171	173	108	66.5	84.3	346	183	111	20	441	117	559	435	249	183	156	108	112	646	287	152						
21	203	78.1	302	249	174	524	103	81.8	75.7	302	180	111	21	363	122	559	439	241	710	148	120	110	543	262	150						
22	178	75.7	346	228	192	326	97.7	122	73.3	310	162	106	22	305	117	563	393	246	515	144	175	101	490	212	141						
23	150	142	453	223	303	244	94.9	89.5	69.9	406	160	100	23	256	159	874	376	376	383	130	148	99.1	765	220	133						
24	138	326	433	235	276	204	99.1	84.3	124	306	154	100	24	226	426	1071	369	414	315	161	132	132	548	222	133						
25	122	269	421	276	225	186	108	74.5	329	267	150	96.1	25	203	377	1065	439	328	283	189	119	539	431	215	133						
26	118	226	352	240	186	283	101	94.9	188	233	141	114	26	191	334	832	407	277	465	165	141	341	366	205	135						
27	113	198	311	206	168	208	106	113	146	207	138	289	27	179	299	701	353	246	366	159	208	220	313	198	654						
28	109	171	267	194	163	186	122	103	130	213	130	601	28	172	267	601	321	223	300	186	186	177	298	191	966						
29	103	144	237	178	163	223	108	83	117	227	126	435	29	161	221	499	300	225	383	165	146	152	319	179	774						
30	94.9	214	179	179	144	201	101	76.9	107	414	133	348	30	148	435	294	294	217	353	154	122	135	434	184	603						
31	88.2	199	147	147	147	147	84.3	73.3	64.3	643	294	294	31	137	393	205	205	205	205	137	115	911	911	501	501						
Dan	31	20	11	30	30	19	31	19	11	9	29	25	Dan	31	20	10	30	31	9	23	19	14	9	29	25						
Qnk	84.3	68.7	86.9	158	121	92.2	76.9	53.1	56	73.1	107	89.7	Qnk	130	108	146	274	186	136	119	96.2	87.8	104	165	120						
Qs	170	128	219	272	229	181	153	84.9	114	301	280	185	Qs	274	205	441	518	332	272	247	144	163	453	441	283						
Qvk	492	371	508	582	534	633	486	144	434	1038	1404	728	Qvk	815	491	1209	1193	715	868	859	246	667	1664	1915	1051						
Dan	18	24	23	7	6	21	2	8	25	11	1	27	Dan	18	24	24	7	7	21	2	9	25	17	1	28						
Qnk	53.1			Qs			193			Qvk			1404			Qnk	87.8			Qs			315			Qvk			1915		



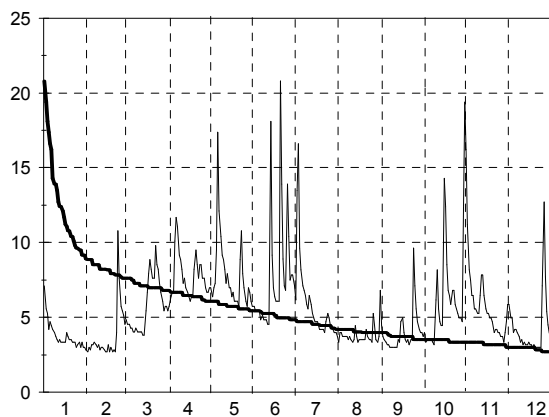
Q0	Q3	Q6	Q9	Q12
1117	244	155	107	64.3



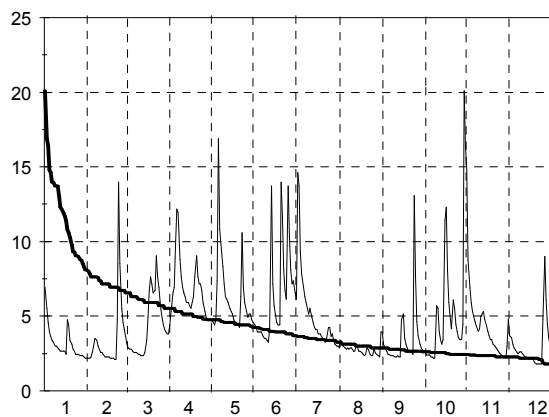
Q0	Q3	Q6	Q9	Q12
1633	403	229	161	94.7

A.5. Dnevni pretoki s hidrogramom in krivuljo trajanja - v m³/sek (I. 2004)

Št.: 49 PRESKA TRŽIŠKA BISTRICA												Št.: 50 KOKRA I KOKRA													
Šif: 4050 Tip: L Kota"0": 488.520												Šif: 4120 Tip: L Kota"0": 522.847													
Dan	1	2	3	4	5	6	7	8	9	10	11	12	Dan	1	2	3	4	5	6	7	8	9	10	11	12
1	7.13	2.7	4.84	5.74	6.98	5.74	6.15	3.34	4.45	3.74	16.2	5.85	1	6.96	2.19	3.13	4.42	4.77	4.42	6.12	2.89	3.95	2.62	14.8	4.81
2	5.55	2.99	4.56	6.37	6.37	5.43	13.5	3.97	3.74	3.97	11.2	5.85	2	5.52	2.19	2.89	5.72	4.59	4.26	14.6	3.38	3.13	2.62	8.74	3.69
3	5.26	2.84	4.56	6.67	6.98	5.43	16.6	3.97	3.53	3.34	8.18	4.98	3	4.59	2.28	2.78	6.54	4.42	3.95	13.7	3.25	2.89	2.39	6.91	3.55
4	4.2	3.16	4.3	6.67	7.29	5.43	9.65	3.74	3.34	3.53	7.47	4.98	4	3.95	2.57	2.78	6.96	4.77	3.95	9.29	3.01	2.67	2.39	5.9	3.13
5	4.71	3.16	4.3	10.1	9.48	5.43	8.18	3.74	3.16	3.53	6.47	3.97	5	3.65	3.01	2.67	9.79	7.4	3.95	7.85	2.89	2.47	2.39	5.33	2.87
6	4.45	3.34	4.04	11.7	17.4	4.84	7.13	3.74	3.16	3.53	6.47	4.2	6	3.38	3.51	2.57	12.2	16.9	3.95	6.96	2.78	2.47	2.29	4.98	2.75
7	4.2	3.16	4.04	11.1	12.1	5.13	6.8	3.74	2.99	3.53	5.55	4.2	7	3.25	3.38	2.57	11.9	10.8	3.65	6.33	2.89	2.37	2.29	4.64	2.62
8	3.97	2.99	4.3	9.17	10.4	4.84	6.47	3.53	2.99	3.34	5.55	3.97	8	3.01	3.01	2.57	8.8	9.29	3.51	5.92	2.78	2.37	2.18	4.31	2.51
9	3.74	3.16	4.04	8.85	9.17	4.84	5.85	3.74	2.99	3.16	5.26	3.74	9	3.01	2.78	2.47	7.63	8.32	3.51	5.52	2.89	2.37	2.18	3.99	2.62
10	3.53	2.84	4.04	8.22	8.85	4.84	5.55	3.53	2.99	6.15	5.26	3.34	10	2.89	2.57	2.47	6.96	7.18	3.38	5.14	2.89	2.28	5.71	4.15	2.62
11	3.34	2.99	4.04	7.29	8.22	4.56	6.47	3.34	2.99	8.18	6.47	3.53	11	2.78	2.57	2.37	6.54	6.33	3.25	5.52	2.67	2.28	5.52	4.98	2.51
12	3.53	2.99	4.04	7.6	7.29	4.56	5.85	3.53	2.99	5.55	7.82	3.16	12	2.67	2.47	2.37	6.33	6.12	4.1	4.95	2.67	2.37	3.99	5.15	2.39
13	3.34	2.84	3.8	6.98	7.91	18.1	5.26	4.45	3.53	4.71	7.82	3.34	13	2.67	2.28	2.37	5.92	5.92	13.7	4.59	3.01	2.28	3.41	5.33	2.29
14	3.34	2.7	3.8	6.67	6.98	9.17	4.98	3.74	3.34	4.45	6.47	3.16	14	2.67	2.28	2.57	5.92	5.52	7.18	4.26	3.01	2.28	3.13	4.81	2.29
15	3.34	2.7	5.43	6.37	6.98	6.98	4.71	3.34	4.71	4.45	5.55	3.16	15	2.67	2.28	3.38	5.72	5.33	5.72	4.1	2.67	4.77	3.41	4.31	2.18
16	3.34	3.16	6.67	6.06	6.37	6.37	4.71	3.53	4.98	14.3	5.26	3.34	16	2.47	2.28	4.95	5.52	5.14	5.14	4.1	2.67	5.14	11.4	3.99	2.18
17	3.97	2.7	7.91	6.37	6.67	6.06	4.71	3.53	3.97	12.4	5.26	3.16	17	4.77	2.19	6.75	5.92	4.77	4.59	3.8	2.57	3.51	12.3	3.69	2.18
18	3.74	2.99	8.85	6.37	6.06	6.06	4.2	3.53	3.53	8.54	4.98	3.16	18	4.42	2.19	7.63	6.33	4.59	4.42	3.8	2.47	3.13	8.02	3.41	2.18
19	3.53	2.7	8.22	8.22	6.06	6.06	4.2	3.53	3.34	6.8	4.98	2.99	19	3.38	2.19	7.18	7.63	4.59	4.42	3.65	2.37	2.89	5.9	3.41	2.08
20	3.53	2.84	7.6	9.48	6.06	20.8	4.2	3.53	3.53	6.47	4.71	3.16	20	3.13	2.11	6.54	9.04	4.42	14	3.51	2.47	2.67	4.98	3.13	1.89
21	3.34	2.7	7.6	8.53	5.74	13.9	4.2	4.2	3.16	5.85	3.97	2.99	21	2.78	2.11	6.75	7.63	4.26	11.7	3.38	2.89	2.57	4.15	3	1.8
22	3.34	3.97	9.8	7.6	8.85	8.91	3.97	3.74	3.53	6.8	4.2	2.99	22	2.67	4.77	9.04	7.18	6.33	8.08	3.25	2.78	2.57	6.09	2.87	1.8
23	3.34	10.8	8.53	8.53	10.8	7.13	4.71	3.53	3.53	6.8	4.2	2.99	23	2.47	14	7.63	7.18	10.6	6.75	3.51	2.47	2.47	5.52	2.75	1.8
24	2.99	7.6	8.22	8.53	7.91	6.8	5.26	3.53	9.65	5.85	3.97	2.99	24	2.47	8.56	6.96	6.75	6.96	6.12	4.26	2.37	13.1	4.47	2.62	1.8
25	3.16	5.74	7.29	7.6	6.98	13.9	4.98	3.34	7.13	5.55	3.97	2.99	25	2.47	5.52	5.92	5.92	5.92	13.7	4.26	2.37	7.57	3.99	2.51	1.8
26	3.34	5.43	6.67	7.6	6.06	10.4	4.45	5.26	5.55	5.26	3.74	7.13	26	2.37	4.59	5.14	5.33	5.33	10.3	3.65	2.78	4.64	3.55	2.39	4.81
27	2.99	5.13	6.06	6.98	5.74	7.47	4.45	4.45	4.71	4.98	3.74	12.7	27	2.37	4.1	4.42	4.95	4.95	8.08	3.8	2.57	3.69	3.41	2.29	8.98
28	3.34	4.56	5.43	6.67	6.98	7.82	4.2	3.53	4.2	4.98	3.34	7.68	28	2.37	3.65	4.1	4.77	5.14	7.18	3.38	2.47	3.13	3.41	2.29	6.09
29	2.99	4.3	5.74	6.67	6.67	7.82	3.97	3.34	3.97	4.71	3.97	5.37	29	2.28	3.38	3.95	4.77	5.14	7.4	3.13	2.37	2.87	4.47	2.18	4.47
30	2.99	5.74	6.98	6.98	6.06	7.13	3.97	3.74	3.97	12.4	4.71	4.49	30	2.19	3.8	4.77	4.77	6.54	3.01	2.28	2.75	20.1	3	3.55	
31	2.84	5.43	5.74	3.74	6.8	19.4	3.74	6.8	19.4	3.74	6.8	3.93	31	2.19	3.8	4.59	3.01	3.95	16.4	3.01	3.95	16.4	3	3.13	
Dan	24	11	14	25	31	9	21	8	16	4	16	24	Dan	31	1	10	1	4	11	31	29	14	9	28	23
Qnk	2.25	2.25	2.19	4.3	3.56	2.72	2.48	2.4	2.58	2.4	2.58	2.28	Qnk	2.11	2.11	2.37	3.95	4.26	3.25	2.89	2.28	2.19	2.08	2.18	1.71
Qs	3.76	3.76	5.8	7.72	7.78	7.73	5.9	3.83	3.99	6.33	5.89	4.3	Qs	3.18	3.48	4.34	6.84	6.3	6.36	5.24	2.76	3.45	5.31	4.39	3.01
Qvk	8.91	16.7	12.1	14.4	28.1	56	26.2	16.9	21.3	35.7	21.7	15.7	Qvk	8.56	19.8	10.6	15.9	24.1	28.9	21.3	9.29	29.3	48.5	22.3	10.5
Dan	1	23	22	5	6	20	2	31	24	31	1	27	Dan	17	23	22	5	6	20	2	31	24	30	1	27
Qnk	2.19			Qs	5.57		Qvk	56					Qnk	1.71			Qs	4.55		Qvk	48.5				



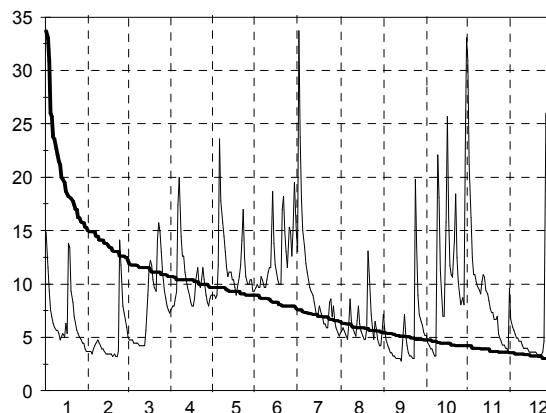
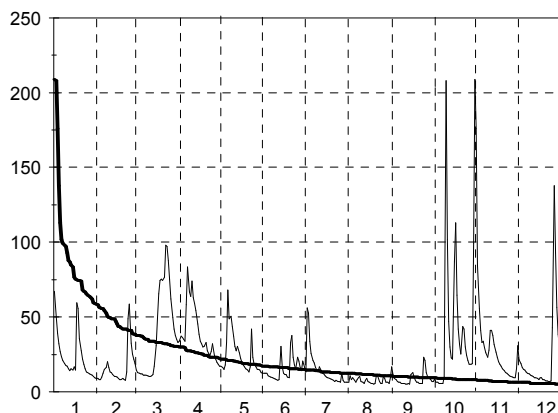
Q0	Q3	Q6	Q9	Q12
20.8	6.8	4.71	3.53	2.7



Q0	Q3	Q6	Q9	Q12
20.1	5.52	3.65	2.62	1.8

A.5. Dnevni pretoki s hidrogramom in krivuljo trajanja - v m³/sek (I. 2004)

Št.: 52 SUHAI SORA												Št.: 58 KAMNIK I KAMNIŠKA BISTRICA																			
Šif: 4200 Tip: L Kota"0": 329.470												Šif: 4400 Tip: L Kota"0": 370.799																			
Dan	1	2	3	4	5	6	7	8	9	10	11	12	Dan	1	2	3	4	5	6	7	8	9	10	11	12						
1	67.3	8.84	14.5	33.8	17.3	12.4	13.4	6.65	16.8	7.08	176	30.9	1	14.9	3.69	5.03	7.6	8.96	9.67	13	5.43	7.17	5.16	30.9	9.62						
2	49.7	8.41	13	37	16.2	12.4	56.2	10.9	11.4	8.45	84.6	21.4	2	11.5	3.69	4.74	7.93	8.96	10	33.7	5.58	5.81	5.16	21.2	6.67						
3	38.9	8.41	12.5	36.2	15.1	12.4	52.5	7.98	8.91	6.65	55.6	19	3	9.31	3.45	4.74	7.93	8.62	9.67	23.8	5.91	4.83	4.53	16.2	5.97						
4	32	9.71	12	35.3	17.9	10.9	33.8	9.39	7.98	6.23	41.1	16.2	4	7.6	3.93	4.74	8.62	8.96	9.67	18	5.58	4.2	4.2	12.5	5.63						
5	27	12.5	12	33.8	33	10.4	25.6	7.53	7.08	5.84	33.1	15.1	5	6.93	4.19	4.46	9.31	11.8	10.7	15	5.1	3.88	3.88	10.9	5.29						
6	23.6	15.1	11.1	58.1	67.9	9.87	21	6.65	6.65	5.84	33.9	14.5	6	6.28	4.46	4.46	17.4	23.6	10.4	13.4	4.78	3.58	3.88	10.9	4.95						
7	20.9	16.2	11.1	83.6	48.9	9.39	19.1	7.98	6.23	5.47	29.4	13.5	7	5.98	4.74	4.46	20	17.8	9.67	11.9	6.23	3.58	3.58	10.2	4.95						
8	19	20.2	11.1	66.9	50.7	8.91	16.2	9.39	5.84	5.47	26	12.5	8	5.65	4.46	4.46	14.5	15.7	9.67	11.1	8.61	3.29	3.29	9.81	4.62						
9	17.7	16.2	10.6	63.9	43.6	8.45	14.5	10.4	5.47	9.87	23.3	12	9	5.65	4.19	4.19	12.6	14.5	10.4	10.4	6.56	3.29	3.29	9.45	4.62						
10	17.1	13.5	10.2	74	37	7.98	13.4	7.08	5.47	208	28	11.1	10	5.34	3.93	4.19	12.6	13	11.1	9.68	5.91	3.01	22.1	9.08	4.29						
11	15.3	13	10.2	62.9	30.5	7.53	16.8	6.23	5.12	102	41.1	10.6	11	4.74	3.93	4.19	11.1	11.5	11.5	9.32	5.43	3.01	18.1	10.2	3.97						
12	14.1	11.5	10.6	59	27.6	7.98	14	5.84	5.12	47.2	41.1	10.2	12	5.03	3.69	4.19	10.4	10.7	11.5	8.96	5.1	3.01	11.3	10.9	3.97						
13	15.3	10.2	11.5	54.3	30.5	30.5	12.4	7.53	5.47	30.2	37.8	9.27	13	5.34	3.45	4.19	9.67	11.1	18.7	8.26	6.56	3.01	9.08	10.6	3.97						
14	14.7	10.2	17.3	45.4	26.2	16.8	11.9	8.91	5.12	22.7	31.6	9.27	14	5.03	3.45	5.65	8.96	11.1	13.8	7.57	7.92	2.74	6.99	9.45	3.97						
15	16.5	9.71	30.9	38.6	22.2	12.4	10.9	7.08	11.4	22	26.6	8.84	15	6.28	3.45	8.96	8.27	10.4	11.8	6.9	6.23	4.53	6.99	9.08	3.65						
16	14.7	8.84	49	33.8	19.7	11.4	9.87	6.23	12.9	87	23.3	8.41	16	5.34	3.45	11.5	7.93	10.4	11.1	7.23	5.58	7.17	15.8	8.37	3.65						
17	59.6	8.41	65.7	32.2	17.9	11.4	9.39	5.84	9.87	113	20.2	9.27	17	13.8	3.45	12.2	7.93	9.67	10.4	7.92	5.1	5.16	25.7	7.67	3.65						
18	55.6	8.41	74.3	29.8	16.8	9.87	8.91	5.47	7.53	64.6	18.4	9.27	18	13.4	3.22	11.8	8.62	8.96	10	7.23	4.78	4.2	16.2	7.33	3.65						
19	35.5	8.84	75.4	30.5	15.6	9.39	8.45	5.12	6.65	42	17.3	8.41	19	9.31	3.45	10.4	10.4	9.67	10	6.9	4.78	3.58	11.7	7.33	3.65						
20	27.3	8	74.3	33	14.5	33	7.98	5.47	6.23	31.6	15.6	8	20	8.27	3.22	9.67	11.5	10.7	17	6.23	5.91	3.29	10.9	6.65	3.65						
21	22	7.62	76.6	27.6	13.4	37.8	7.53	10.9	5.84	25.3	14	7.21	21	6.93	3.22	9.31	10	11.8	18.2	6.23	13.1	3.29	10.6	6.65	3.4						
22	18.4	13.5	97.9	25.6	16.8	22.9	7.08	10.9	5.47	43.7	13	7.21	22	6.28	3.69	14.1	9.67	14.1	14.9	5.91	10.8	3.01	14.1	6.99	3.4						
23	15.6	49	97.2	24.2	41.9	17.9	7.53	7.08	5.47	42	12.5	6.83	23	5.65	14.1	15.7	10.4	17	13	5.91	7.17	3.01	18.4	5.29	3.4						
24	13.5	58.5	88	26.9	22.9	15.6	7.08	5.84	22.9	30.2	11.5	6.83	24	5.34	11.8	14.9	11.5	12.6	11.5	8.26	5.81	19.8	12.5	4.95	3.4						
25	13	32.4	75.1	32.2	18.5	22.9	7.08	5.84	21	24.6	10.6	7.21	25	5.03	7.93	13	10.4	10.7	15.3	8.61	4.83	13.5	10.2	4.62	3.65						
26	12	25.3	61.9	24.2	16.8	20.3	6.65	10.4	12.9	20.8	10.2	42.8	26	4.74	7.26	11.1	8.96	10	14.9	6.9	6.48	8.93	9.08	4.29	4.62						
27	11.5	22	49.8	21.6	15.1	16.2	12.4	8.91	10.4	18.4	9.71	138	27	4.46	6.61	9.31	8.27	10	12.6	7.92	5.81	7.17	8.02	4.29	26						
28	11.1	19	41.9	19.7	15.1	14	7.53	6.65	8.91	18.4	9.27	93	28	4.46	5.98	8.62	7.93	10.4	15.3	6.56	4.83	6.48	8.72	3.97	21.5						
29	10.2	16.7	37.8	18.5	14.5	20.3	6.65	6.23	7.98	19	9.27	56.6	29	3.93	5.65	7.93	8.62	10.4	19.5	5.91	4.2	6.15	8.02	3.97	13.7						
30	9.27	35.3	17.3	12.9	16.2		6.23	5.84	7.08	99.1	15.6	38.6	30	3.69	7.6		8.96	9.31	14.9	5.43	4.2	5.48	22.7	3.65	10						
31	8.84	33		12.4			6.23	9.39		209		30.2	31	3.69	7.26		9.31			5.1	5.48		33.1		7.38						
Dan	31	20	10	30	30	12	26	19	10	8	27	22	Dan	31	21	10	28	3	7	22	2	19	6	30	21						
Qnk	8	7.62	9.71	17.3	11.9	7.08	5.84	4.48	5.12	5.12	9.27	6.83	Qnk	3.45	3.01	3.93	7.26	8.27	7.26	4.48	3.91	2.48	1.77	3.65	3.4						
Qs	23.5	16.2	39.7	39.3	24.8	15.2	14.8	7.6	8.83	44.5	30.7	22.3	Qs	6.77	4.89	7.98	10.3	11.7	12.6	9.98	6.12	5.31	11.2	9.25	6.28						
Qvk	147	99.1	123	105	101	90.3	104	25.6	52.5	472	376	197	Qvk	28.4	20.4	18.7	25.4	37	28.4	50.6	24.8	37.5	59.6	47	33.2						
Dan	17	23	22	7	6	20	2	21	24	31	1	27	Dan	17	23	22	7	6	20	2	21	24	31	1	1						
Qnk	4.48			Qs			24			Qvk			472			Qnk	1.77			Qs			8.54			Qvk			59.6		

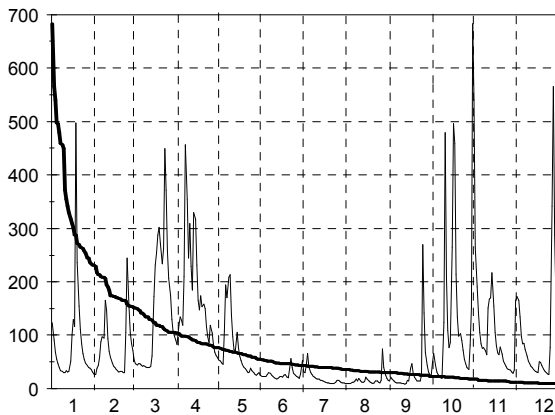


Q0	Q3	Q6	Q9	Q12
209	30.2	14.7	9.27	5.12

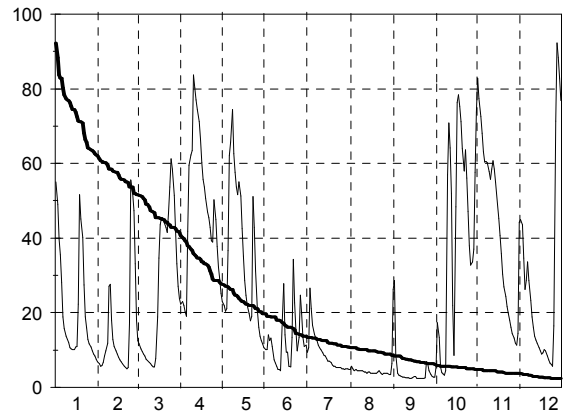
Q0	Q3	Q6	Q9	Q12
33.7	10.7	7.6	4.74	2.74

A.5. Dnevni pretoki s hidrogramom in krivuljo trajanja - v m³/sek (I. 2004)

Št.: 73 METLIKA KOLPA												Št.: 75 VRHNIKA II LJUBLJANICA														
Šif: 4860 Tip: L Kota"0": 127.180												Šif: 5030 Tip: L Kota"0": 284.650														
Dan	1	2	3	4	5	6	7	8	9	10	11	12	Dan	1	2	3	4	5	6	7	8	9	10	11	12	
1	123	27.1	54.2	82.6	53.4	23.3	31.4	9.42	14.5	22.5	54.1	164	1	55	6.29	12.5	22.3	22.9	10.1	9.53	4.75	26.2	2.79	82.8	44.3	
2	91.5	38.1	47.4	118	51.5	22.5	29.7	9.42	21	47.3	264	172	2	49.1	5.74	11.6	23	22	10.1	10.7	5.71	28.6	5.44	77.4	45	
3	68.6	43.6	44.5	134	47.8	22.5	44.1	10	18	65.6	191	165	3	39.8	5.92	10.4	22	20.4	14.1	26.6	5.07	8.97	17.4	72.6	43.5	
4	55.2	59.3	47.4	128	45.9	23.3	65.6	9.42	14.5	42.5	141	134	4	35.4	6.65	9.56	20.3	21.2	12.5	21.2	4.44	3.8	13.5	68.1	34.6	
5	46.4	87	47.4	118	108	26.5	41.5	11.9	11.9	31.6	105	98.2	5	28.1	8.37	8.96	19.1	36.7	13.2	16.6	4.75	3.27	5.44	63	26.3	
6	39	97.1	44.5	210	194	29.7	30.7	11.9	10.6	26.5	83.7	83.7	6	18.8	9.76	8.37	41.8	62.1	11	14.3	4.44	3.11	3.99	60.4	28.7	
7	33.7	94.8	41.7	457	170	28.1	26.5	13.8	10.6	22.5	75	84.8	7	15.8	11.8	7.59	59.5	65.6	7.36	13.2	4.44	2.95	3.62	60.6	33.7	
8	32	165	42.7	355	209	24.9	23.3	17.3	10.6	20.2	77.2	72.9	8	13.8	27.1	7.22	62.3	74.4	6.61	12.5	4.44	2.79	3.27	60.2	28.7	
9	30.4	146	40.8	244	214	22.5	21	14.5	10.6	19.5	70.7	61.3	9	12.9	27.6	6.65	63.4	62.6	5.66	11.4	4.44	2.79	4.58	57.8	23.3	
10	30.4	93.7	39	309	139	20.2	19.5	18.8	9.42	123	63.4	52.2	10	12	18.1	6.29	83.7	57.6	4.79	10.7	4.44	2.64	57	55.7	18.8	
11	33.7	69.7	39	229	98.3	18.7	18	14.5	9.42	480	151	46.4	11	10.6	12.9	5.92	80.3	53.7	4.79	10.1	4.12	2.64	70.7	58.4	16.1	
12	31.2	58.2	39	184	73.7	18	18	12.5	8.83	209	168	41.7	12	10.4	11	5.56	77	51.7	4.58	9.37	4.12	2.64	64.1	60.8	13.8	
13	32.9	48.3	41.7	330	69.5	20.2	15.2	11.9	9.42	109	170	39	13	10.2	9.76	5.56	74.4	55.1	19.1	8.69	3.81	2.5	51.9	58.4	12.8	
14	51.2	41.7	61.3	318	106	23.3	15.2	13.2	15.9	76.4	217	35.5	14	10.2	8.96	7.79	71.1	51.2	27.7	8.35	4.12	2.5	21.9	54.8	11.9	
15	101	39	172	231	76.9	22.5	13.8	21	13.8	86.3	154	32.9	15	10.8	8.17	18.8	66.4	42.6	14.1	7.68	4.12	2.64	8.69	49.1	10.7	
16	129	36.3	231	166	61.3	21	13.2	18	38.7	265	105	31.2	16	11	7.4	34.6	60.2	35.2	9.53	7.02	3.81	2.95	48.3	45.3	9.82	
17	116	33.7	254	147	52.4	25.7	11.9	14.5	47.3	496	80.5	30.4	17	22.3	6.84	43.5	55.8	28.7	9.53	7.02	3.81	2.95	76.4	40.7	8.97	
18	498	31.2	287	174	45.9	26.5	10.6	12.5	29	459	67.6	50.3	18	51.6	6.29	45.4	53.6	24.7	5.66	6.69	3.81	2.5	78.3	35.8	9.25	
19	236	32	302	153	40.6	21.7	10.6	10.6	21	214	63.4	49.3	19	45.1	5.74	45.4	50.5	21.9	5.44	6.03	3.81	2.5	75.3	30.3	10.1	
20	155	32	272	158	37.2	20.2	10	10	17.3	135	78.3	42.7	20	40.1	5.39	44.3	46.9	19.8	13.5	5.71	3.81	2.36	71.2	27	9.82	
21	110	30.4	234	150	33.9	38.1	10	11.3	14.5	98.6	64.4	35.5	21	27.4	5.03	42.9	45.4	17.8	34.3	5.71	4.12	2.36	63.9	24.3	8.42	
22	83.7	29.5	262	117	30.5	56.3	9.42	14.5	14.5	103	52.2	32	22	18.8	5.39	41.5	42.9	19.1	22.6	5.39	4.44	2.36	58	21.6	7.36	
23	66.5	106	449	97.1	31.4	38.9	10	14.5	13.8	89.6	46.4	29.5	23	16	17.2	46.8	39.2	51	15.4	5.39	3.81	2.36	63.7	19.8	6.61	
24	55.2	244	372	86.8	38.1	28.9	12.5	11.9	25.7	72	41.7	27.9	24	12.9	55.6	53.6	38.9	42.9	9.82	5.39	3.5	2.64	56.1	18.1	6.13	
25	48.3	153	258	118	33.9	24.9	15.2	11.3	26.9	55.2	37.2	27.1	25	11.6	51.9	61.2	50.2	31.2	13.5	5.39	3.81	6.86	47.1	16.1	5.66	
26	43.6	104	206	104	29.7	22.5	15.2	15.9	142	46.3	35.5	77.2	26	10.8	47.4	58.4	44.9	20.2	24.7	5.07	3.81	6.37	37.9	14.4	16.4	
27	39.9	83.7	174	81.3	26.5	21.7	13.8	74.2	67.7	39.7	34.6	342	27	9.76	33.2	51.4	37.8	16.1	19.8	5.07	3.81	4.58	32.8	13.2	71.4	
28	38.1	71.8	130	68.4	25.7	19.5	11.9	39.7	42.5	36	31.2	565	28	8.96	18.1	41.8	32.2	13.8	13.5	4.75	3.81	3.44	33.7	11.9	92.2	
29	35.5	63.4	106	62.3	27.3	27.3	11.3	25.7	31.6	81.8	28.7	288	29	8.37	16.3	33.2	29.1	12.5	11	5.07	3.5	2.95	37	11.3	88.3	
30	31.2	98.2	58.3	58.3	30.5	52.4	10.6	18.8	26.5	151	34.6	169	30	7.59	27.1	25.3	11.6	11.3	5.07	3.5	2.79	57.6	14.4	82.8		
31	27.9	91.5	25.7	25.7	9.42	15.9	9.42	15.9	683	683	113	31	6.84	23.8	10.7	4.75	6.36	73.8	76.8	73.8	76.8	73.8	76.8	76.8	76.8	
Dan	31	1	10	30	31	11	23	1	12	8	30	24	Dan	31	22	12	5	31	12	31	21	22	1	29	25	
Qnk	26.3	26.3	38.1	56.3	24.1	17.3	7.68	8.25	7.13	19.5	27.9	27.1	Qnk	6.84	4.69	5.21	19.1	10.4	4.58	4.44	3.5	2.23	2.64	11	5.44	
Qs	81	74.5	146	173	71.9	26.4	19.3	16.7	33	142	109	103	Qs	20.7	15.9	26.7	48	34.7	12.8	9.05	4.22	4.93	40.2	42.8	29.1	
Qvk	655	295	466	551	249	70.5	89.1	96.4	308	930	848	642	Qvk	55	57	62.3	84.3	76.6	42.4	29.1	20.4	30.5	84	84.2	93.1	
Dan	18	24	23	7	9	21	3	27	25	31	1	28	Dan	1	24	25	10	8	20	3	31	2	31	1	28	
Qnk	7.13			Qs	83		Qvk	930		Qnk	2.23		Qs	24.1		Qvk	93.1									



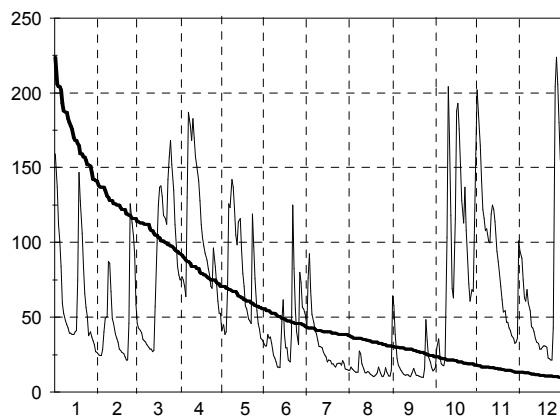
Q0	Q3	Q6	Q9	Q12
683	104	42.5	23.3	8.83



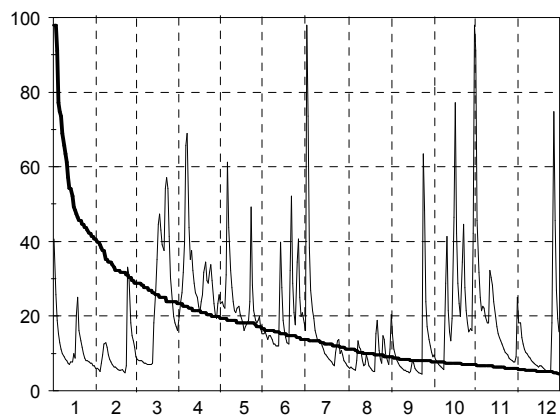
Q0	Q3	Q6	Q9	Q12
92.2	40.7	13.5	6.13	2.36

A.5. Dnevni pretoki s hidrogramom in krivuljo trajanja - v m³/sek (I. 2004)

Št.: 77 MOSTE LJUBLJANICA												Št.: 93 NAZARJE SAVINJA													
Šif: 5080 Tip: L Kota"0": 280.798												Šif: 6060 Tip: L Kota"0": 336.970													
Dan	1	2	3	4	5	6	7	8	9	10	11	12	Dan	1	2	3	4	5	6	7	8	9	10	11	12
1	159	24.9	45.7	74.8	41.1	31	43.4	14.4	64.4	15.1	202	101	1	40.6	6.05	9.2	18.8	23.3	15.2	16.2	6.37	20.4	9.2	91.1	25.1
2	137	24.2	42.9	77	44.8	31	76.4	16.8	57.7	16.8	187	94	2	25.7	5.73	8.45	23.9	23.9	15.7	97.9	6.05	14.8	9.58	45.6	18.2
3	112	24.2	41.1	74.8	38.5	38.5	92.2	15.6	38.5	29.6	165	89.4	3	18.8	5.17	8.08	26.3	22.7	14.8	73.5	6.37	11.2	8.45	31.7	18.2
4	101	28.6	39.3	70.4	40.2	35.9	67.5	14.4	22.3	35.7	141	74.8	4	15.2	7.38	8.08	31.7	22.1	13.8	38.2	6.05	9.2	7.73	25.1	14.3
5	83.7	40.2	35	63.9	67.2	36.7	51.7	13.3	18.1	23.8	122	62.8	5	12.9	9.58	8.08	39.8	31	14.8	27	5.73	8.08	7.04	21.5	12.5
6	59.6	49.5	34.2	130	126	32.6	46.1	13.3	16.2	18.8	116	60.7	6	11.2	12.5	7.73	65.6	61.2	14.8	21.5	5.45	7.38	6.7	22.7	11.2
7	52.5	50.5	33.4	187	123	24.2	40.7	13.3	14.5	18.1	108	68.3	7	9.97	12.9	7.38	68.9	43.8	13.8	19.3	8.08	6.7	6.37	22.1	10.4
8	47.6	87.1	31.8	178	142	22.8	39	27.4	13.5	17.5	109	59.6	8	9.2	11.6	7.38	43.8	32.3	12.5	16.2	13.4	6.37	6.05	19.9	9.97
9	44.8	86	30.2	168	137	20.1	34.7	25.8	12	22.3	101	54.5	9	8.45	9.58	7.04	35.2	27.6	12.5	14.8	11.6	6.05	5.73	18.2	9.2
10	42.9	67.2	28.6	183	122	16.9	30.5	18.7	11.1	103	99.8	43.8	10	8.08	8.45	7.04	37.5	23.9	12	13.4	11.2	5.45	28.9	18.2	8.82
11	39.3	49.5	28.6	170	105	16.9	30.5	15.6	11.5	204	119	42.9	11	7.38	7.73	7.04	32.3	21.5	12	13.8	8.08	5.45	41.4	32.3	8.08
12	39.3	45.7	27.1	157	98.6	16.3	29.7	12.7	11.5	166	125	40.2	12	7.04	7.04	7.04	28.9	21	12	13.4	6.7	5.17	21.5	30.3	7.73
13	38.5	38.5	27.9	151	114	47.6	26.6	12.7	10.7	118	122	35.9	13	7.73	6.37	7.38	26.3	22.1	39.8	12	7.04	5.17	15.7	28.3	7.38
14	38.5	35.9	57.5	141	116	61.7	25.1	13.8	10.2	69.4	114	33.4	14	7.73	6.37	18.2	25.1	22.7	27.6	11.2	9.58	4.9	13.4	23.9	7.04
15	40.2	33.4	99.8	128	95.1	38.5	23.6	13.3	12.5	62.8	94	32.6	15	9.97	6.05	27	22.7	20.4	18.8	9.97	8.45	5.17	19.3	19.9	6.7
16	41.1	28.6	125	112	79.2	29.4	20.1	12.2	15.7	116	87.1	28.6	16	8.82	5.73	35.2	21	19.3	16.2	9.58	6.7	8.08	46.5	17.2	6.37
17	74.8	27.9	137	103	70.4	29.4	21.5	11.1	13.5	188	79.2	28.6	17	20.4	5.45	44.7	23.9	18.2	14.3	9.2	6.05	7.38	77.1	15.2	6.7
18	147	26.4	138	97.4	57.5	21.4	20.8	10.1	11.1	193	70.4	30.2	18	25.1	5.45	47.4	25.7	16.2	12.9	8.45	5.45	6.05	42.2	14.3	6.7
19	128	25.6	131	92.8	55.5	20.1	18.7	10.6	11.1	176	61.7	31	19	16.2	5.73	43	31.7	17.2	12.5	8.08	5.17	5.45	28.9	13.4	6.37
20	106	23.5	118	88.2	48.6	39.3	18.7	11.6	10.7	152	53.5	31	20	13.4	5.17	39	34.5	18.2	32.3	7.73	5.17	5.17	23.3	12.5	6.05
21	83.7	21.4	116	82.6	47.6	125	17.5	12.7	10.2	128	54.5	30.2	21	11.6	4.9	37.5	29.6	18.8	52.1	7.04	15.2	4.9	19.9	11.2	5.45
22	66.1	21.4	112	78.1	45.7	82.6	16.8	16.8	9.84	113	46.6	22.8	22	9.97	6.7	54.1	28.9	23.9	28.9	6.7	18.8	4.64	34.5	10.4	5.17
23	56.5	45.7	142	70.4	119	55.5	18.7	12.7	9.84	137	46.6	22.1	23	8.82	33.1	57.1	31.7	49.3	21	10.4	10.8	4.4	44.7	9.97	5.17
24	50.5	126	157	69.4	97.4	40.2	19.4	10.6	15.7	108	42.9	21.4	24	8.08	31	54.1	33.8	28.3	17.7	13.4	8.45	63.4	27.6	9.58	5.17
25	37.6	113	168	96.3	75.9	31.8	19.4	10.1	48.3	90.5	41.1	21.4	25	8.08	18.2	41.4	29.6	21.5	34.5	13.8	7.38	48.4	21.5	8.82	5.17
26	40.2	105	152	83.7	54.5	80.3	18.1	12.2	34.8	72.6	37.6	42.9	26	7.73	14.8	30.3	23.3	18.8	40.6	9.97	14.8	23.9	18.2	8.45	18.2
27	36.7	91.7	135	72.6	45.7	73	20.8	16.2	23.8	60.7	35.9	204	27	7.38	13.4	23.9	20.4	18.2	25.1	10.8	13.8	17.2	15.7	8.08	74.7
28	34.2	58.6	112	60.7	42	56.5	19.4	13.3	20.1	68.3	32.6	224	28	7.38	11.6	19.9	19.3	18.8	19.9	9.58	9.97	13.8	16.7	7.73	45.6
29	31.8	57.5	98.6	52.5	35.9	55.6	15.6	10.6	16.2	67.2	33.4	206	29	6.7	10.4	18.2	23.3	19.9	21	8.08	8.08	12	16.2	7.73	27
30	27.1	83.7	52.5	52.5	35	50.8	15	10.6	14	113	35.9	180	30	6.7	17.2	25.7	25.7	16.7	18.2	7.38	7.04	10.4	42.2	9.2	19.3
31	26.4	78.1	33.4	14.4	14.4	159	159						31	6.05	16.2	15.2	15.2			6.7	11.2	97.9		15.7	
Dan	25	22	12	29	29	12	29	18	23	1	30	22	Dan	12	22	9	1	19	10	30	6	23	7	29	26
Qnk	23.5	20.7	27.1	45.7	27.9	15.7	14.4	9.67	9.45	13	25.6	20.1	Qnk	4.64	3.94	7.04	17.2	11.6	6.7	4.4	3.35	3.17	5.17	7.38	4.16
Qs	65.2	50.2	84.1	106	75.9	42	30.7	14.1	19.7	92.4	89.4	70.1	Qs	12	10.1	23.4	31	24.5	20.6	17.6	8.84	11.9	25.2	20.5	14
Qvk	165	160	175	192	159	176	101	49.8	112	247	215	227	Qvk	55.1	55.1	68.9	85.8	84.5	85.8	161	29.6	164	191	163	85.8
Dan	1	24	25	7	8	21	3	8	1	11	1	27	Dan	1	23	22	7	6	20	2	21	24	31	1	27
Qnk	9.45			Qs	61.6		Qvk	247					Qnk	3.17			Qs	18.3		Qvk	191				



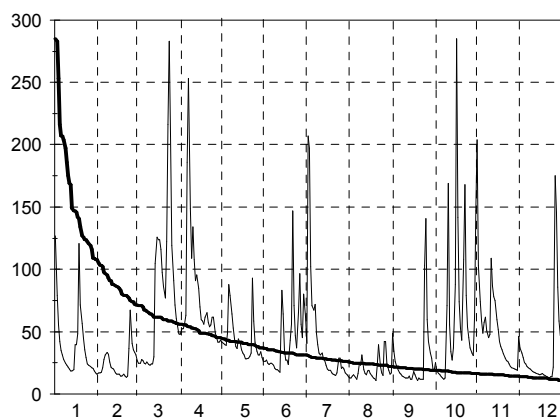
Q0	Q3	Q6	Q9	Q12
224	92.2	42.9	23.8	9.84



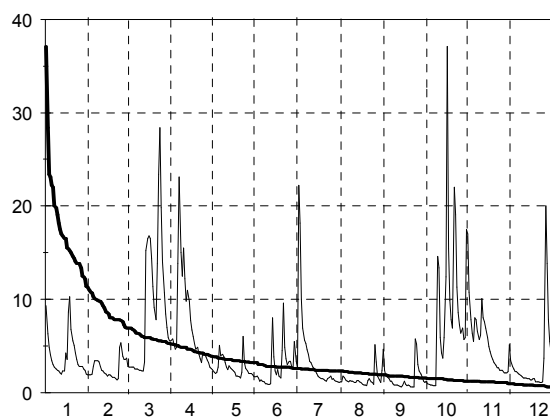
Q0	Q3	Q6	Q9	Q12
97.9	23.3	13.8	7.73	4.4

A.5. Dnevni pretoki s hidrogramom in krivuljo trajanja - v m³/sek (I. 2004)

Št.: 98 VELIKO ŠIRJE I SAVINJA												Št.: 105 DOLENJA VAS II BOLSKA													
Šif: 6210 Tip: L Kota"0": 189.957												Šif: 6550 Tip: L Kota"0": 267.185													
Dan	1	2	3	4	5	6	7	8	9	10	11	12	Dan	1	2	3	4	5	6	7	8	9	10	11	12
1	127	16.7	26.9	47.5	41.4	26.1	40.6	13.1	49	19	204	46.1	1	9.34	1.9	2.86	5.57	2.48	1.71	2.61	1.15	4.71	1.14	17	5.13
2	79.3	17.2	24.9	52.5	40.6	27.4	207	12.7	34.7	25.4	103	37.1	2	6.28	1.9	2.72	5.74	2.21	1.83	22.2	1.15	2.44	1.26	10.8	3.42
3	55.6	17.8	24.9	52.5	39.7	24.8	197	14.3	26.1	18.5	74.1	33.2	3	4.88	2.03	2.72	5.22	2.08	1.59	18.2	1.78	1.76	1.01	7.84	2.81
4	42.2	21.2	27.6	56.7	38.8	23.6	102	15.6	21.2	16.6	58.5	29.5	4	4.07	2.86	2.72	4.71	2.21	1.26	10	1.64	1.64	0.93	6.39	2.52
5	34.9	27.6	26.9	62.9	49	24.8	71.1	13.5	19	15.2	49	25.4	5	3.45	3.45	2.72	4.88	2.75	1.37	6.95	1.34	1.51	0.84	5.5	2.25
6	31.2	31.2	24.9	186	87.7	24.8	67.2	12	17	13.9	57.4	24.2	6	3	3.45	2.58	13.9	5.07	1.26	5.66	1.24	1.26	0.84	8.03	2.25
7	27.6	33.4	24.3	253	79.2	23	72.1	16.6	16.1	12.7	61.9	22.4	7	2.72	3.45	2.58	23.1	4	1.15	5.3	1.15	1.26	0.76	7.84	2.12
8	24.9	31.9	25.6	149	64.3	20.7	49	24.2	14.3	12	51	21.2	8	2.58	3.3	2.58	15	4.17	0.98	4.62	1.34	1.01	0.76	6.57	1.99
9	23	25.6	23.6	109	53.1	19.6	39.7	23	13.9	12.7	45.1	20.1	9	2.44	2.86	2.44	12.5	3.83	0.98	4.13	1.24	0.84	0.76	5.69	1.87
10	21.8	21.8	23	134	44.2	19.6	33.2	31.6	13.1	71.1	48	19	10	2.3	2.44	2.44	15.5	3.2	0.9	3.35	1.24	0.84	14.6	6.22	1.75
11	20	20.6	24.3	108	38	18.5	31.6	19.6	13.1	169	109	18	11	2.16	2.3	2.3	12.2	2.75	0.9	3.2	1.07	0.84	13.4	10.1	1.63
12	18.3	20	24.3	91	36.3	17.5	33.2	16.6	12.7	55.2	86.6	17.5	12	2.03	2.16	2.3	9.82	2.48	0.98	2.75	1.07	0.76	5.92	8.03	1.63
13	18.3	17.2	29.7	95.5	44.2	83.4	28.1	15.2	14.3	33.9	78.2	17	13	2.3	2.03	3.3	11	2.9	8.01	2.61	1.34	0.68	4.23	7.65	1.63
14	19.4	16.2	105	84.5	40.6	64.3	26.7	18.5	12	27.4	75.1	16.6	14	2.3	1.76	15.2	9.82	2.61	3.83	2.32	1.34	0.61	3.75	6.92	1.52
15	39.7	16.2	126	70.1	35.5	35.5	23	19	11.7	37.1	59.6	16.1	15	4.23	1.9	16.5	7.79	2.48	2.34	2.05	1.15	0.76	5.92	5.88	1.52
16	39.7	15.7	124	59.6	33.2	27.4	20.1	16.6	18	87.7	52	15.6	16	3.6	1.9	16.8	6.71	2.34	1.95	1.78	1.07	1.26	12.4	4.95	1.42
17	48.5	14.2	124	58.5	31.6	27.4	19	14.3	15.6	285	42.3	16.1	17	8.68	1.76	16.5	6.07	2.21	2.48	1.64	0.9	0.93	37.1	4.42	1.42
18	121	14.2	116	56.3	28.1	23.6	19	13.1	13.1	142	38	16.6	18	10.3	1.64	14.4	5.26	1.83	1.83	1.51	0.83	0.76	15.4	3.9	1.52
19	71.5	15.7	97.6	61.9	28.1	43.3	17	12.4	10.7	74.1	35.5	15.6	19	6.84	1.64	11.4	4.7	1.83	1.59	1.51	0.83	0.84	9.9	3.58	1.52
20	56.7	14.7	86	65.2	28.8	56.3	16.1	10.7	12.7	53.1	32.4	14.8	20	5.57	1.51	9.12	4.88	1.71	4.52	1.43	0.75	0.76	7.84	3.26	1.21
21	44.7	13.3	77	57.4	30.2	147	15.2	23	11.7	43.3	28.8	13.9	21	5.05	1.38	7.81	4.17	1.59	9.59	1.34	1.34	0.61	6.92	2.95	1.21
22	35.7	14.2	122	54.1	33.2	71.1	14.8	39.7	11.7	108	26.7	13.5	22	4.23	1.51	13.9	3.67	2.21	4.88	1.24	1.51	0.61	22	2.66	1.21
23	29	36.5	216	55.2	93.2	47	17	22.4	11.7	168	26.1	12.7	23	3.6	4.88	23.4	3.2	6.07	3.67	1.51	1.15	0.61	19.1	2.66	1.12
24	24.3	67.2	283	61.9	58.5	37.1	28.8	17	103	79.2	24.2	13.9	24	3	5.39	28.4	4.34	3.2	3.05	1.64	1.07	5.74	11.3	2.38	1.12
25	23	40.5	207	61.9	41.4	66.2	28.8	14.8	141	54.1	22.4	13.9	25	2.86	3.91	19.8	4.34	2.61	3.35	1.78	0.9	5.22	8.6	2.38	1.21
26	22.4	35.7	119	49	34.7	96.6	20.7	42.3	59.6	45.1	21.2	21.8	26	2.86	3.6	14.1	3.83	2.34	3.35	1.43	5.13	3	7.28	2.38	3.74
27	21.2	33.4	90.6	45.1	31.6	56.3	21.8	42.3	42.3	37.1	20.7	175	27	2.86	3.6	10.7	3.51	2.08	2.75	1.51	3.3	2.3	6.39	2.12	20
28	20.6	31.2	71.5	41.4	31.6	45.1	20.1	24.8	33.2	33.2	20.1	146	28	2.58	3.75	8.46	3.2	2.08	2.61	1.34	1.76	2.03	6.92	2.12	13.9
29	18.3	29	60.8	41.4	33.9	80.3	17	19	28.8	30.9	19.6	85.6	29	2.44	3.45	7.03	2.75	2.08	5.46	1.24	1.38	1.64	5.69	2.12	7.84
30	17.2	54.6	43.3	29.5	61.9	15.2	16.1	20.1	61.9	19	58.5	47	30	2.03	5.92	2.61	2.61	1.95	3.35	1.15	1.14	1.26	5.88	2.25	5.5
31	15.7	48.5	26.1	13.9	17	147	13.9	17	147	147	47	47	31	1.9	5.57	1.71	1.07	2.44	1.71	1.07	2.44	1.71	17.5	4.42	4.42
Dan	31	21	10	28	31	12	23	20	23	8	30	22	Dan	11	20	10	30	18	10	31	20	13	5	27	24
Qnk	15.2	12.8	22.4	38.8	24.8	16.1	13.1	10.7	10.7	12	18	12.7	Qnk	1.9	1.38	2.3	2.48	1.59	0.81	0.98	0.75	0.54	0.68	1.99	1.03
Qs	38.5	24.5	79.3	78.8	42.8	44.7	42.8	19.7	27.4	64.2	53	33.7	Qs	3.95	2.68	9.01	7.33	2.68	2.78	3.84	1.44	1.61	8.27	5.49	3.3
Qvk	201	97.6	345	314	121	221	375	75.1	348	450	305	210	Qvk	27.5	9.34	33.5	27.1	9.36	21	41.1	9.38	19	62.4	25.3	25.3
Dan	18	24	24	7	6	21	2	26	24	17	1	27	Dan	17	23	24	7	23	20	2	26	24	17	1	27
Qnk	10.7			Qs	45.8		Qvk	450					Qnk	0.54			Qs	4.37		Qvk	62.4				



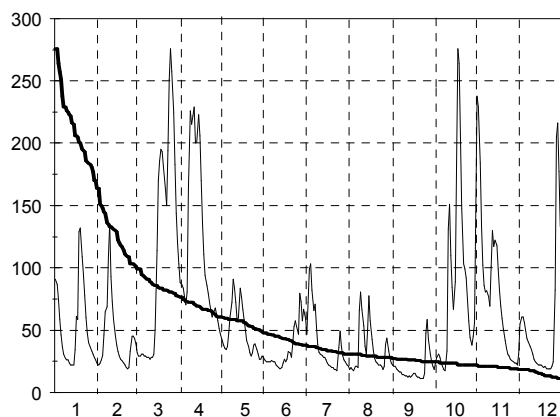
Q0	Q3	Q6	Q9	Q12
285	56.3	30.9	19	10.7



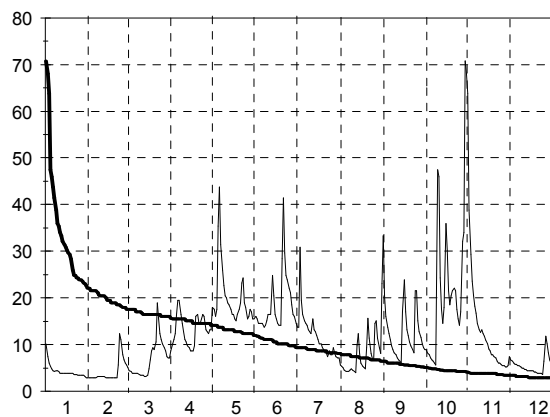
Q0	Q3	Q6	Q9	Q12
37.1	5.22	2.61	1.59	0.61

A.5. Dnevni pretoki s hidrogramom in krivuljo trajanja - v m³/sek (I. 2004)

Št.: 115 PODBOČJE KRKA												Št.: 125 KRŠOVEC I SOČA													
Šif: 7160 Tip: L Kota"0": 146.323												Šif: 8031 Tip: L Kota"0": 402.469													
Dan	1	2	3	4	5	6	7	8	9	10	11	12	Dan	1	2	3	4	5	6	7	8	9	10	11	12
1	90.6	22.3	31.8	88.3	42.9	25.8	46.6	18.7	22.3	18.7	238	30.6	1	10.2	2.95	5.08	8.62	18	16	13.7	5.71	33.4	9.01	63.7	7.51
2	87	23.5	29.4	86.5	38	24.6	72.2	19.9	21.1	23.5	229	55.1	2	7.48	2.95	4.48	10.2	17.5	15.5	13.7	5.41	20.5	9.01	38.8	6.78
3	74.3	25.9	29.4	84	35.5	24.6	99.4	18.7	21.1	28.4	184	60.7	3	6.06	2.95	4.2	11.1	16	14.6	30.9	5.11	16	8.23	29.4	6.44
4	58.7	29.6	30.6	76.5	34.2	24.6	103	17.7	18.7	30.9	133	60.7	4	5.4	2.95	3.92	12.4	17.5	14.6	19.5	4.54	13.7	7.85	23.6	6.11
5	46.5	46.5	30.6	70.4	36.7	24.6	82.3	21.1	17.7	28.4	102	56.3	5	4.78	2.95	3.92	16.5	35.4	14.6	16.5	4.27	12.4	7.11	20.6	5.79
6	37.2	64.5	29.4	80.6	47.9	25.8	65.6	21.1	16.5	23.5	85.7	49.1	6	4.48	2.95	3.92	19.5	43.7	14.6	15.1	4.27	11.1	6.75	18.3	5.79
7	30.9	68.9	29.4	164	60.7	24.6	71.1	19.9	16.5	21.1	80.6	42.9	7	4.2	3.17	3.92	19.5	31.5	13.7	14.6	4.27	9.82	6.4	16.7	5.49
8	27.1	109	28.1	226	72.2	24.6	53.4	65.6	14.4	18.7	81.5	40.4	8	4.48	3.17	3.92	16.5	26	14.1	14.1	4.54	9.01	6.06	14.6	5.49
9	25.9	135	28.1	215	90.9	22.2	38.5	80.4	14.4	17.7	77.3	36.7	9	4.48	3.17	3.66	14.6	22.7	15.1	13.2	4.82	8.23	5.72	13.2	5.19
10	25.9	92.8	26.9	222	84	21.1	32.1	66.7	13.4	33.4	69.5	34.2	10	4.2	3.17	3.41	12.8	20.5	16.5	12.8	4.54	7.85	47.5	12.7	4.91
11	23.5	73	28.1	229	72.2	19.9	30.9	53.4	13.4	131	101	30.6	11	3.92	3.17	3.41	11.1	20	16.5	12.4	4.27	7.11	45.9	13.2	4.91
12	22.3	58.5	28.1	200	58.5	18.8	29.6	37.2	12.4	151	130	26.9	12	3.92	3.17	3.41	10.6	19	16.5	15.5	4.01	6.75	24.3	12.3	4.64
13	22.3	45.4	30.6	201	59.6	19.9	28.4	30.9	13.4	110	117	24.6	13	3.92	2.95	3.17	9.82	18.5	24.9	13.2	9.72	6.4	17.5	11.8	4.64
14	22.3	38	50.3	223	84	23.4	28.4	50.6	12.4	84.2	122	23.4	14	3.92	2.95	3.17	9.41	17.5	20.5	12.8	12.3	6.06	14.6	11	4.38
15	34.7	33	114	206	76.5	26.9	25.9	77.4	13.4	66.7	118	22.2	15	3.92	2.95	3.41	8.62	16.5	16.5	11.9	8.14	17	18	10.2	4.38
16	61.1	29.4	170	170	66.7	24.6	23.5	57.6	15.5	88.8	99.4	22.2	16	3.92	2.95	4.78	8.62	16.5	15.5	11.1	6.03	23.8	36	9.02	4.38
17	58.7	26.9	186	136	58.5	26.9	22.3	42.5	15.5	185	82.3	22.2	17	3.92	2.95	6.75	8.62	15.5	14.6	10.2	5.41	17	30.2	8.66	4.38
18	129	25.8	195	111	50.3	33	21.1	33.4	13.4	276	69.5	21.1	18	3.92	2.95	8.62	9.82	15.1	14.1	10.2	5.11	13.2	21.6	7.89	4.38
19	132	23.4	193	93.7	41.7	31.8	19.9	27.1	12.4	264	59.6	19.9	19	3.92	2.95	9.41	16	16.5	14.1	9.41	4.82	11.9	18.5	7.89	4.13
20	109	22.2	181	85.7	36.7	28.1	19.9	24.7	12.4	206	51.5	21.1	20	3.92	2.95	9.01	16.5	17.5	28.4	9.01	9.31	10.6	20.5	7.51	4.13
21	94.3	19.9	164	79.8	31.8	39.2	18.7	23.5	11.4	148	41.7	18.8	21	3.66	2.95	10.6	14.6	19	41.5	8.23	15.6	9.82	21.6	7.14	3.89
22	77.4	18.8	150	72.2	29.4	52.7	18.7	22.3	11.4	103	35.5	18.8	22	3.66	5.72	19	14.6	23.2	29.6	8.23	11.4	9.01	22.1	6.44	3.89
23	59.9	19.9	194	65.7	31.8	57.4	17.7	22.3	11.4	99.4	30.6	18.8	23	3.66	12.4	15.5	15.5	24.3	24.9	7.48	8.14	8.23	21.6	6.11	3.89
24	47.9	33	251	60.7	38	52.7	35.9	21.1	15.5	91.8	29.4	18.8	24	3.41	11.1	12.4	16.5	19	23.8	8.62	7.04	21.6	17.5	6.11	3.89
25	39.9	45.4	276	63.8	39.2	46.6	49.2	18.7	47.9	74.8	26.9	21.1	25	3.41	7.85	11.1	16	18	22.1	7.85	6.7	21.6	15.5	5.79	3.67
26	35.9	45.4	257	67.6	34.2	79.8	37.2	21.1	58.7	57.4	25.8	24.6	26	3.41	6.75	10.2	13.2	15.5	21.1	7.85	14.6	15.1	14.1	5.49	6.44
27	33.4	42.9	225	62.8	30.6	73	29.6	38.5	42.5	44.2	24.6	82.3	27	3.41	6.06	9.41	12.8	16	18.5	9.41	15.1	12.8	17	5.49	11.8
28	30.9	39.2	183	57.4	26.9	57.4	25.9	43.8	30.9	38	23.4	205	28	3.41	5.72	8.62	12.4	17.5	16.5	8.23	11.4	11.5	32.1	5.19	10.2
29	28.4	35.5	144	51.5	26.9	66.7	24.7	33.4	24.7	45.4	23.4	216	29	3.17	5.4	7.48	13.2	17	16	7.48	9.31	10.2	34	5.19	8.28
30	25.9		120	46.6	29.4	59.6	22.3	27.1	21.1	56.3	22.2	177	30	2.95		7.11	13.2	15.5	14.6	7.11	8.14	9.41	70.7	5.49	6.78
31	23.5		103		28.1		21.1	23.5		145		133	31	2.95		7.11		15.5		7.11	2.3		68.1		6.11
Dan	14	22	10	30	28	12	22	3	20	1	29	22	Dan	29	1	11	15	18	7	30	12	14	9	29	22
Qnk	21.1	18.8	26.9	44.2	26.9	17.7	17.7	17.7	11.4	17.7	22.2	16.6	Qnk	2.95	2.74	3.17	8.23	15.1	13.7	7.11	4.01	5.72	5.72	4.91	3.67
Qs	52.2	44.6	114	120	48.2	36	39.2	34.8	19.5	87.5	83.8	52.8	Qs	4.26	4.28	6.91	13.1	20.1	18.7	11.9	7.97	13	22.4	13.6	5.57
Qvk	152	149	279	234	93.7	87.4	118	91.5	63.3	284	245	224	Qvk	11.4	15.1	22.7	21.6	49.8	41.5	30.9	43.4	39.4	137	100	12.7
Dan	18	9	25	11	9	26	4	8	25	18	1	29	Dan	1	23	22	6	5	21	3	31	24	31	1	27
Qnk		11.4			Qs	61.1			Qvk	284			Qnk		2.74			Qs	11.8			Qvk	137		



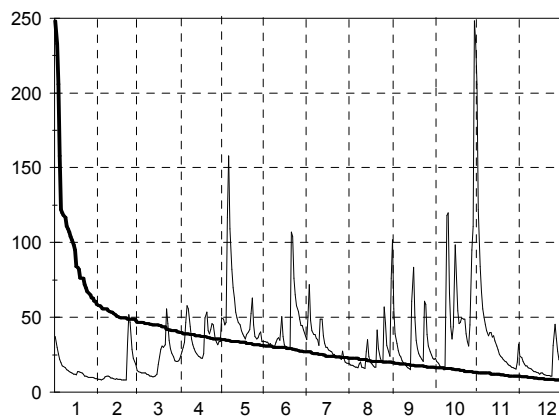
Q0	Q3	Q6	Q9	Q12
276	76.5	37.2	24.6	11.4



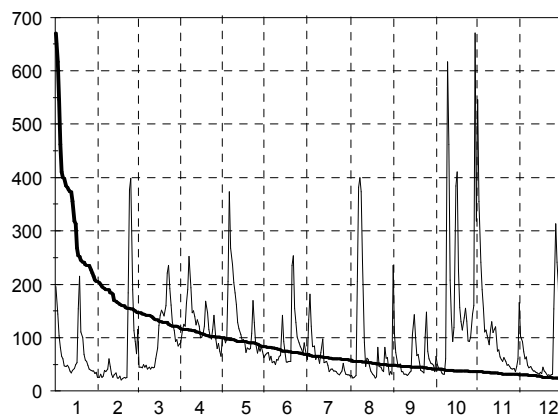
Q0	Q3	Q6	Q9	Q12
70.7	15.6	9.41	5.11	2.95

A.5. Dnevni pretoki s hidrogramom in krivuljo trajanja - v m3/sek (I. 2004)

Št.: 127 KOBARIDI SOČA												Št.: 128 SOLKANI SOČA													
Šif: 8080 Tip: L Kota"0": 195.859												Šif: 8180 Tip: L Kota"0": 51.844													
Dan	1	2	3	4	5	6	7	8	9	10	11	12	Dan	1	2	3	4	5	6	7	8	9	10	11	12
1	37.4	8.5	14.4	22.6	49.6	34	35.2	18.7	102	21.9	206	32.1	1	196	25	115	90.3	98	68.5	58.2	27.5	235	36	546	166
2	30	8.5	13.8	27	48.6	33.2	50.9	18.1	55.7	22.6	122	24	2	144	30.8	44.5	116	101	71.1	134	29.1	107	65.7	356	102
3	25.6	8.08	13.2	30	44.7	33.2	71.7	18.1	39.2	20.5	84	23.3	3	104	25	44.5	125	90.3	72.9	181	24.5	72.6	49.4	241	92.6
4	21.9	8.5	12.6	33.2	46.6	31.6	48.1	17.5	32.4	19.1	67.3	20.6	4	82.4	28	43.3	121	97	57.8	121	25	50.2	39.6	190	73.5
5	19.8	8.94	12.6	46.6	117	32.4	40.9	16.9	27.8	17.7	55.9	18.7	5	64.9	38.1	49.5	164	206	64.7	83.3	29.1	47.1	39.6	155	60.7
6	17.7	10.4	12.6	57.8	158	30.8	38.4	16.9	24.9	16.4	50	17.5	6	59.9	36	44.5	190	374	53.5	84.2	205	50.2	33.2	111	64
7	17	10.9	12.6	55.7	109	30	38.4	16.3	23.4	15.7	45.3	17.5	7	47.1	41.1	47.6	252	268	55.6	58.2	382	36	30.8	114	48.7
8	16.4	10.9	12	43.8	82.1	30.8	35.9	18.7	21.2	15.1	40.9	16.3	8	45.6	59.9	40.5	193	237	49.5	65.7	400	35.8	32	104	43.3
9	15.1	10.4	11.5	35.7	69.7	33.2	35.2	20	19.8	15.1	37.5	15.7	9	48.7	45.6	44.5	146	203	59.3	62.4	374	31.4	59.9	87	45.6
10	14.4	9.4	10.9	31.6	63.1	35.7	31.3	16.9	18.4	118	40	15.2	10	44.8	32	40.5	150	184	57.8	51	245	31.4	617	113	40.3
11	13.8	9.4	10.9	29.2	53.6	36.6	49	16.3	17	120	40	14.6	11	37.4	25.4	43.9	139	162	64.7	72.6	91.7	29.1	462	130	36.7
12	13.2	8.94	10.4	27	49.6	34.9	49	15.7	16.4	66.4	36.7	13.6	12	33.8	30.2	43.3	124	129	66.3	97.4	45.6	31.4	208	109	37.4
13	12.6	8.5	10.4	25.6	46.6	50.6	37.5	26.9	15.7	43.8	37.5	13.6	13	38.1	33.8	45.1	133	117	142	52.6	61.5	34.5	135	115	35.1
14	12	8.94	10.9	24.1	44.7	37.4	32.8	35.2	15.1	35.7	34.4	13.1	14	42.6	24.5	60.8	121	106	93.1	54.2	59	36.7	92.6	120	33.2
15	12	8.5	12	23.4	41	31.6	29.8	24	61	43.8	30.6	12.6	15	49.4	24.5	80.9	99.9	95.1	72	55	47.1	105	119	75.2	31.4
16	11.5	8.5	18.4	22.6	39.2	30	29.8	20	83.3	98.4	28.3	12.2	16	52.6	28.5	123	101	96	54.2	47.9	37.4	143	384	77	34.5
17	13.8	8.5	23.4	22.6	37.4	30	28.3	18.7	49.6	76.4	25.4	12.6	17	153	21	142	107	93.1	54.2	35.8	30.8	100	410	64	32.6
18	13.8	8.08	28.5	25.6	35.7	30	27.6	17.5	34.9	54.6	24	12.6	18	215	22.3	151	121	72	54.9	41.1	29.1	66.6	227	59	44.8
19	13.2	8.08	30.8	49.6	38.3	30	26.9	16.9	29.2	45.7	23.3	12.2	19	110	25.4	147	168	80.9	55.6	41.1	24.5	68.3	156	55	36.7
20	12.6	8.08	30	53.6	40.1	107	25.4	16.9	25.6	46.6	21.9	11.7	20	99.3	24	141	146	78.2	235	36.7	26.4	54.2	130	62.4	35.2
21	12	8.08	31.6	41	41.9	104	25.4	41.8	24.1	49.6	20.6	11.3	21	69.1	25	160	115	80	254	37.4	81.5	38.9	114	55.8	29.1
22	10.9	32.4	55.7	39.2	52.6	76.1	24	29.1	21.9	48.6	20	11.3	22	57.4	184	221	102	108	155	35.8	45.6	36	137	48.7	29.6
23	10.9	51.6	45.7	41.9	63.1	65.2	23.3	22.6	20.5	48.6	18.7	11.3	23	55	377	236	98	169	129	32.6	44.8	33.2	155	49.4	29.1
24	10.4	46.6	34.9	45.7	44.7	57.9	23.3	20.6	61	39.2	18.1	10.9	24	47.9	398	192	116	129	101	30.2	38.1	102	131	46.4	30.2
25	9.89	28.5	29.2	44.7	37.4	53.9	23.3	20	58.8	34	17.5	10.9	25	41.1	190	161	142	90.3	89.8	33.8	35.8	148	94.5	41.8	30.8
26	9.89	22.6	26.3	35.7	35.7	49	21.9	56.9	38.3	30.8	16.9	31.3	26	38.9	113	129	96	71.1	83.3	37.4	82.4	74.3	92.6	40.3	154
27	9.89	20.5	23.4	33.2	36.6	44.4	27.6	46.2	30.8	44.7	16.3	45.3	27	36.7	92.2	113	80	81.9	78.8	51	61.5	59.9	101	41.8	313
28	9.89	18.4	21.2	31.6	39.2	44.4	22.6	31.3	27	94.9	15.7	35.9	28	37.4	70.2	93.1	89.3	74.6	70	38.9	62.4	51.8	144	36	241
29	9.4	15.7	20.5	34	40.1	41.8	20	26.9	24.9	111	15.2	27.6	29	32.6	54.9	96	74.6	82.8	89.8	32	29.6	50.2	160	46.4	200
30	8.94	20.5		34	34	37.5	19.3	24	22.6	248	20	21.9	30	34.5	84.6		65.5	73.7	68.3	29.6	35.8	47.9	671	59.9	102
31	8.94	21.2		34			19.3	76.4		233	20		31	25	87.4		62.3			30.2	31.4		318		74.3
Dan	31	3	12	1	31	7	31	12	13	9	29	24	Dan	12	10	4	30	18	6	17	1	21	1	18	10
Qnk	8.5	7.69	9.89	19.8	30.8	27.8	18.1	14.6	14.4	13.8	14.6	10.5	Qnk	12.8	14.4	19.5	19.3	19.5	19	14.4	14.6	15.4	16.5	15.1	15.1
Qs	14.7	14.6	20.7	35.6	54	43.9	32.7	25.2	34.7	61.2	41	18.3	Qs	69.2	73.3	98.9	126	126	87.4	58.8	88.5	66.9	176	112	75.1
Qvk	43.8	68.6	71.9	71.9	173	190	94.4	149	138	439	322	55.9	Qvk	394	692	367	319	402	392	215	851	330	987	993	424
Dan	1	23	22	5	6	20	3	31	1	31	1	26	Dan	17	24	22	7	6	20	3	12	1	10	1	27
Qnk	7.69			Qs	33.1		Qvk	439					Qnk	12.8			Qs	96.6		Qvk	993				



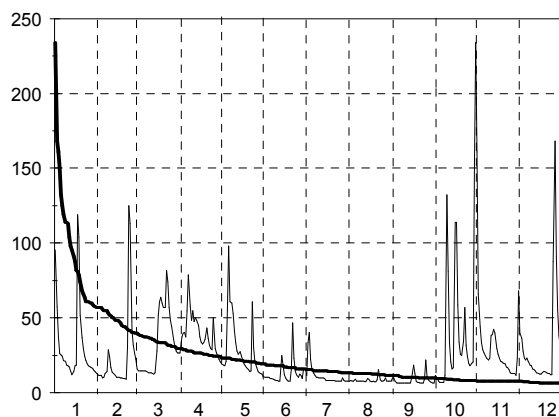
Q0	Q3	Q6	Q9	Q12
248	40	26.9	16.9	8.08



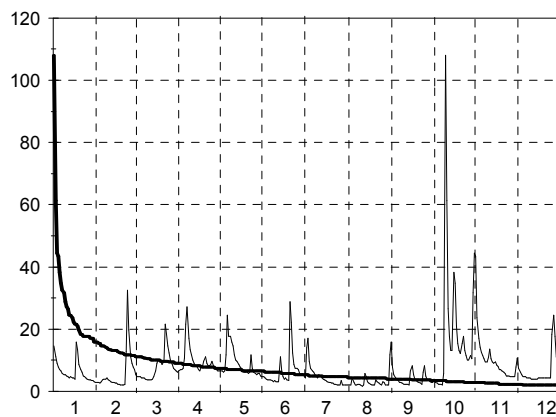
Q0	Q3	Q6	Q9	Q12
671	117	68.3	41.1	21

A.5. Dnevni pretoki s hidrogramom in krivuljo trajanja - v m3/sek (I. 2004)

Št.: 135 HOTEŠK IDRUJA												Št.: 138 BAČA PRIMODREJU BAČA													
Šif: 8450 Tip: L Kota"0": 160.810												Šif: 8500 Tip: L Kota"0": 164.428													
Dan	1	2	3	4	5	6	7	8	9	10	11	12	Dan	1	2	3	4	5	6	7	8	9	10	11	12
1	95.7	11.7	16	26.5	19.1	10.4	11.4	7.52	9.96	6.5	161	67.9	1	14.6	2.9	5.38	6.53	6.53	4.68	4.35	1.98	15.8	2.9	43.5	10.7
2	57.3	11.7	14.7	37.2	18.5	10.4	33.2	8.27	9.96	11.4	65.8	39.7	2	11.2	2.9	4.68	6.94	6.53	4.35	14	1.98	7.8	4.03	23.7	7.36
3	37.6	11.7	14.7	39.7	17.9	10.4	40.5	7.52	7.52	10.4	44	36.4	3	9.18	2.65	4.68	6.94	6.13	4.03	17.1	2.19	5.38	2.9	17.2	6.13
4	26.2	9.87	14.7	40.5	21	10.4	22.4	7.52	6.5	7.52	33.2	28	4	7.8	3.16	4.68	7.36	6.53	3.73	9.67	4.35	4.35	2.65	14.3	5.38
5	25.4	10.3	14.7	37.2	54.9	9.51	16	9.09	6.5	6.83	28.7	23	5	6.94	3.73	4.35	10.7	11.7	3.73	7.36	2.9	4.03	2.41	12.6	4.68
6	24.6	12.6	14.7	54.9	98.2	9.51	13	7.89	6.5	6.83	26.5	21.7	6	6.53	4.03	4.35	21.7	24.4	3.73	6.53	2.19	3.44	2.41	11.6	4.68
7	21.5	14.2	14.7	78.6	60.8	9.09	11.4	7.52	6.5	6.83	25.1	23	7	5.75	4.03	4.35	27.3	17.8	3.44	6.13	1.98	2.9	2.41	10.5	4.68
8	20.8	28.6	14.1	57.8	59.8	8.67	10.4	7.89	6.5	6.83	23	21	8	5.38	4.35	4.03	17.1	17.8	3.16	5.38	2.41	2.9	2.19	9.51	4.35
9	18.6	23.9	13.5	48.4	53	8.27	10.4	7.89	6.5	11.4	21.7	18.5	9	5.38	3.73	3.73	13.4	15.8	3.44	5.02	2.41	2.65	5.75	9.51	4.35
10	17.9	16.6	13.5	54.9	41.4	8.27	9.96	7.52	6.19	132	23	17.9	10	5.02	3.44	3.73	11.7	14.6	3.16	4.35	1.98	2.41	108	11	4.35
11	17.3	13.7	13.5	47.5	33.2	7.89	9.96	7.52	6.19	80.8	38	16	11	4.68	3.16	3.73	10.2	11.7	3.16	5.38	1.79	2.41	61.3	13.7	4.03
12	14.8	12.6	13	50.2	28	7.52	9.96	7.17	6.19	33.2	38.9	15.5	12	4.35	2.9	3.73	9.18	10.2	3.16	5.02	1.98	2.41	26.5	10.5	4.03
13	12.1	11.7	12.4	48.4	25.8	25.1	9.96	7.89	6.19	20.4	42.2	14.7	13	4.68	2.9	4.03	8.25	9.67	11.2	4.35	5.75	2.41	17.8	9.51	4.03
14	14.2	10.3	13.5	44.8	27.2	18.5	9.51	9.51	6.19	16	39.7	13.5	14	4.35	2.65	4.68	7.8	8.71	6.53	4.03	4.68	2.19	13.2	9.01	4.03
15	17.9	10.3	28	37.2	24.4	11.9	8.27	9.09	9.96	16.6	29.4	13	15	4.35	2.65	6.53	6.94	7.8	4.68	3.73	3.16	6.53	13.2	9.51	4.03
16	18.6	10.3	51.2	34	21.7	9.96	8.27	7.52	18.5	114	25.8	12.4	16	4.03	2.41	9.18	6.53	7.36	4.03	3.44	2.65	8.25	38.2	8.56	4.35
17	119	9.87	60.8	32.5	19.1	8.67	8.27	7.17	13	114	23	12.4	17	15.8	2.41	10.2	7.8	6.53	4.35	3.16	2.41	5.38	34.9	8.05	4.35
18	104	9.87	63.8	33.2	17.9	7.89	8.27	7.52	7.89	58.8	21	13.5	18	13.4	2.19	10.2	7.8	6.13	3.73	2.9	2.19	4.03	21	7.07	4.35
19	51.6	9.46	59.8	35.6	16.6	7.89	8.27	7.17	6.83	34	20.4	14.1	19	8.71	2.19	9.67	9.67	6.13	3.44	2.9	1.98	3.44	15.4	7.07	4.35
20	36.7	9.46	56.8	43.1	15.5	16	8.27	7.17	6.83	25.8	19.7	14.1	20	6.94	2.19	8.71	11.2	6.13	28.8	2.65	2.19	3.16	13.2	6.61	4.35
21	29.4	9.07	56.8	36.4	14.1	46.6	8.27	8.67	6.5	25.1	19.1	13.5	21	6.13	2.41	9.67	9.18	5.75	22.3	2.65	3.73	2.9	12.1	6.17	4.35
22	24.6	31	81.9	31.7	14.7	23	7.52	15.5	6.5	34.8	17.3	13	22	5.02	12.9	21.7	8.25	6.13	12.3	2.41	3.16	2.65	15.4	5.76	4.35
23	21.5	125	74.2	29.4	60.8	14.7	7.52	8.67	6.19	56.8	16.6	13	23	4.68	32.6	18.4	8.25	11.7	8.71	2.41	2.65	2.41	17.8	5.02	4.35
24	19.3	113	56.8	28.7	30.2	11.9	7.52	7.89	9.09	31.7	15.5	11.9	24	4.35	19.7	14.6	8.71	7.36	7.36	2.19	2.41	6.13	13.2	5.02	4.35
25	17.9	41.4	48.4	50.2	20.4	10.4	7.52	7.52	21.7	24.4	13.5	11.9	25	4.03	11.2	12.3	9.67	6.13	7.36	2.19	2.19	8.25	11.6	5.02	4.35
26	17.3	31.7	44	29.4	16.6	12.4	7.52	8.27	10.9	19.7	13	87.6	26	3.73	9.18	10.2	7.8	5.75	6.94	2.19	3.16	5.02	10	4.68	18.4
27	16.6	26.5	35.6	26.5	14.1	11.4	9.96	9.96	8.67	17.9	13	168	27	3.73	7.8	8.71	7.36	5.38	5.75	3.44	2.9	4.03	10	4.68	24.4
28	16	22.4	30.9	24.4	13.5	9.51	8.27	7.89	7.17	19.7	13	91.1	28	3.44	6.94	7.36	6.94	5.75	5.38	2.19	2.19	3.44	11.6	4.68	17.8
29	14.8	19.1	28	22.4	13	16	7.52	7.52	6.83	20.4	11.4	55.9	29	3.44	6.13	6.94	6.53	5.75	5.75	2.19	2.19	3.16	10.5	4.68	11.2
30	13.7	26.5	20.4	20.4	12.4	15.5	7.52	7.52	6.5	150	23	38	30	3.16	6.53	6.53	5.02	5.02	5.02	2.19	1.98	2.9	31.7	7.8	8.25
31	12.6	26.5	10.9	7.52	7.89	234	7.52	7.89	234	30.9	30.9	31	31	2.9	6.13	4.68	1.98	11.7	44.4	6.53	6.53	6.53	44.4	6.53	6.53
Dan	13	21	12	30	31	12	31	12	9	1	29	16	Dan	31	17	10	30	31	11	23	7	11	6	27	11
Qnk	11.2	8.69	12.4	19.7	9.96	7.17	7.17	7.17	6.19	6.5	11.4	11.9	Qnk	2.41	2.19	2.9	5.38	3.16	2.19	1.61	1.29	1.61	1.44	4.35	4.03
Qs	30.8	23.4	33.2	39.4	28.9	12.9	11.4	8.18	8.35	43.7	30.2	31.3	Qs	6.25	5.84	7.65	9.81	8.96	6.58	4.63	2.95	4.43	18.7	10.2	6.67
Qvk	321	242	121	84.2	124	65.8	62.8	30.9	29.4	574	353	218	Qvk	30.3	47.3	30.3	36.7	31	76.1	32.6	20.3	21.7	176	85.7	35
Dan	17	23	22	7	6	21	2	21	25	31	1	27	Dan	17	23	22	6	6	20	2	31	1	10	1	27
Qnk	6.19			Qs	25.2		Qvk	574					Qnk	1.29			Qs	7.73		Qvk	176				



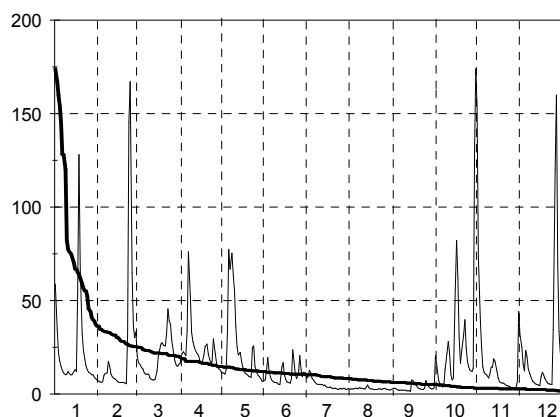
Q0	Q3	Q6	Q9	Q12
234	29.4	15.5	9.87	6.19



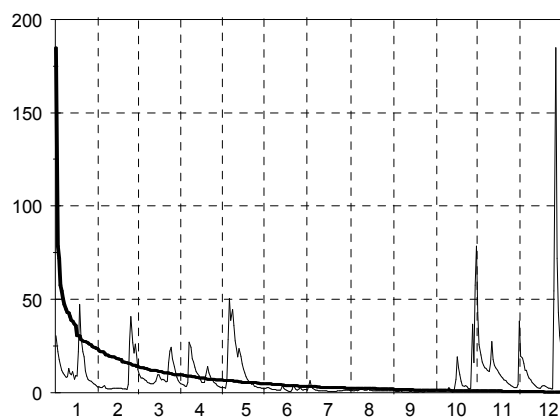
Q0	Q3	Q6	Q9	Q12
108	9.18	5.38	3.44	1.79

A.5. Dnevni pretoki s hidrogramom in krivuljo trajanja - v m³/sek (I. 2004)

Št.: 142 MIREN I VIPAVA												Št.: 153 CERKVENIKOV MLIN REKA													
Šif: 8601 Tip: L Kota"0": ----												Šif: 9050 Tip: L Kota"0": 341.716													
Dan	1	2	3	4	5	6	7	8	9	10	11	12	Dan	1	2	3	4	5	6	7	8	9	10	11	12
1	58.9	6.94	20.1	16.6	11.2	7.55	8.51	2.46	2.65	3.48	154	44.1	1	30.7	3.16	12.3	4.98	2.8	2.49	1.5	1.16	0.97	0.78	42.9	38.5
2	34.5	6.64	16.9	21.4	11.2	12.3	9.16	2.85	3.05	20.4	73.7	31.7	2	22.1	2.8	10	4.55	2.97	2.99	3.92	1.27	0.97	1.57	25.7	19.7
3	22.1	6.34	15.5	22.6	10.5	19.4	12.6	2.85	3.05	15.5	40.7	24.9	3	17.8	2.97	8.13	4.13	2.63	2.65	6.57	1.16	0.87	1.08	20.1	18.7
4	17.6	6.64	14	21.7	13	12.3	11.6	2.65	2.46	7.24	24.9	15.8	4	14.9	3.34	8.13	3.53	6.37	2.33	3.35	1.16	0.69	0.78	16.5	15.9
5	14.8	9.83	13.3	20.4	33.1	9.16	8.51	3.05	2.11	5.49	14.5	12.2	5	12	3.73	7.61	3.34	28.4	2.04	2.49	1.27	0.61	0.78	14.6	12
6	12.6	10.9	11.2	33.8	77.4	7.55	7.24	3.05	2.11	4.69	11.5	23.2	6	10.6	2.63	7.11	5.43	50.6	1.89	1.76	1.16	1.08	0.87	13.4	12
7	11.2	11.2	10.5	76	66.8	6.64	6.05	2.85	2.11	3.71	10.8	20.2	7	9.73	2.14	6.37	27.2	38.9	1.76	1.38	1.27	0.61	0.78	13.1	9.73
8	10.2	17.3	10.5	52.5	75.5	6.34	5.49	3.48	1.95	4.19	10.1	13.4	8	8.39	2.14	5.66	24.3	44.7	1.63	1.38	1.63	0.26	0.78	12	8.13
9	10.5	14.8	10.5	32.7	64.1	6.05	5.22	3.26	1.95	13	8.46	10.1	9	8.65	2.14	5.2	18.4	36	1.5	1.16	1.89	0.26	0.69	11.4	6.86
10	11.9	10.5	8.51	28.1	55.1	5.77	5.22	3.26	1.95	22.1	10.8	8.15	10	13.1	2.14	4.76	16.5	28	1.5	1.16	1.63	0.3	1.31	15.6	5.66
11	10.9	9.16	7.87	25.3	36.4	5.22	5.22	2.85	1.8	28.1	14.2	6.97	11	10.3	2.3	4.98	13.7	23.9	1.5	1.16	1.38	0.35	2.97	27.6	4.76
12	10.2	8.51	7.55	23.3	25.3	5.22	4.95	2.65	1.8	22.1	14.5	6.15	12	9.46	2.3	4.98	11.4	19.4	1.27	1.16	1.38	0.46	1.44	17.8	4.13
13	10.2	7.87	7.55	22.1	21.1	14.4	4.43	3.71	1.8	10.5	18.8	5.63	13	11.4	2.46	5.43	10.3	23.9	3.92	1.16	1.38	0.78	0.78	14.9	3.53
14	11.9	7.24	7.87	20.4	22.3	16.9	4.69	4.69	1.52	7.55	17.5	5.14	14	7.36	2.3	6.13	8.92	19.7	2.49	1.05	2.33	0.69	0.4	13.4	2.97
15	13	6.64	12.3	17.6	17.6	10.2	3.94	3.48	7.55	8.51	12.2	4.9	15	9.19	2.3	9.73	6.86	15.4	1.63	1.05	1.57	0.53	1.08	12	2.46
16	11.9	6.05	20.1	16.2	14.4	7.87	3.48	2.65	6.94	56.3	8.46	4.67	16	8.92	2.3	9.73	5.66	12.8	1.27	0.96	1.31	0.4	7.36	10.6	2.3
17	55.1	6.05	23.6	17.6	11.9	6.64	3.48	2.65	5.22	82.2	6.69	9.1	17	22.1	2.3	7.87	5.43	10.5	1.16	0.96	1.19	0.3	19.4	9.46	3.34
18	128	6.05	26.7	20.4	10.9	6.05	3.71	2.28	4.69	61.9	6.15	11.5	18	47.4	2.14	7.11	5.66	8.59	0.96	0.96	1.08	0.3	13.4	8.65	3.93
19	66.8	6.05	27.4	25.3	10.5	5.77	3.26	2.28	3.48	30.2	5.89	10.1	19	30.7	2.14	7.36	9.19	7.3	0.96	0.96	0.97	0.53	9.46	7.87	3.73
20	32.3	5.77	26	26.7	9.5	8.19	3.26	2.28	3.05	16.6	5.89	8.15	20	22.1	2.14	6.86	14.3	6.09	1.63	0.96	0.97	0.61	6.13	7.11	3.34
21	23.3	5.49	25.7	21.7	9.16	23.6	3.26	2.28	2.85	22.9	5.14	6.42	21	19.1	1.84	5.89	10.8	5.18	4.53	0.96	0.97	0.61	3.73	6.37	2.97
22	18.7	31.6	32.7	18.7	8.83	17.3	3.05	2.85	2.46	31.6	4.67	5.63	22	11.7	4.55	6.13	8.92	4.53	2.99	0.96	0.97	0.53	3.53	5.43	2.63
23	15.1	145	45.6	16.6	25	10.5	2.65	2.65	2.28	39.8	4.45	5.38	23	8.92	27.6	16.2	7.36	4.96	1.76	1.05	0.97	0.53	3.93	4.76	2.46
24	13	167	39	17.3	25.7	8.19	2.46	2.46	3.26	24.6	4.02	5.14	24	7.36	40.7	22.5	6.37	3.54	1.5	1.05	1.08	0.97	3.34	4.34	2.14
25	11.6	65	37.5	29.5	14.8	10.9	3.05	2.65	7.24	17.6	3.82	5.14	25	6.37	26.8	24.3	5.66	3.35	2.04	1.05	1.08	1.31	2.46	3.93	2.14
26	10.9	36.4	28.4	21.7	11.2	20.4	2.65	3.05	5.22	14.4	3.62	34.5	26	6.13	21.4	18.1	4.76	2.99	2.65	1.05	1.19	0.78	1.99	3.34	54.4
27	10.2	30.2	21.7	16.6	9.83	13	2.85	2.65	3.94	12.6	3.62	120	27	5.43	26.1	14.3	3.93	2.82	1.63	1.27	1.19	0.69	2.3	2.97	185
28	10.2	33.1	17.3	14	9.16	9.16	3.05	2.46	3.05	11.9	3.25	160	28	4.98	20.4	11.1	3.34	2.65	1.27	1.38	0.97	0.69	36.8	2.97	72
29	8.83	25.7	15.5	13.3	8.19	11.6	2.85	2.28	2.85	13.7	3.43	70.4	29	4.34	15.6	8.39	3.16	2.49	1.89	1.38	0.97	0.69	16.2	2.8	43
30	8.19	14.8		12.6	6.94	11.2	2.28	2.11	2.65	128	6.97	33.5	30	3.73		6.61	2.8	2.33	1.76	1.27	1.08	0.69	57.8	4.34	30.7
31	7.55	15.8		6.94			3.05	2.28		174		21.9	31	3.16		5.43		2.18		1.38	0.97		78.4		24.7
Dan	31	21	13	30	30	11	24	1	14	7	28	15	Dan	31	21	9	30	31	18	17	31	8	14	28	24
Qnk	7.24	5.22	7.24	11.6	5.77	4.95	2.11	1.95	0.72	0.86	2.58	4.45	Qnk	2.97	1.84	4.76	2.63	2.04	0.96	0.87	0.78	0.22	0.4	2.8	2.14
Qs	22.3	24.5	19.1	24.1	23.7	10.5	4.88	2.81	3.24	29.5	17.1	24	Qs	13.2	8.1	9.17	8.7	13.7	1.99	1.54	1.25	0.64	9.11	11.9	19.5
Qvk	179	207	48.8	88.1	96.7	27	15.1	8.51	15.5	179	201	196	Qvk	77.7	48.3	27.6	40.7	67.1	7.56	9.93	2.99	2.3	146	68.1	235
Dan	18	24	23	7	6	21	3	13	15	30	1	28	Dan	17	24	24	7	6	13	3	14	24	31	1	27
Qnk		0.72				Qs	17.1			Qvk	207		Qnk		0.22					Qs	8.25		Qvk	235	



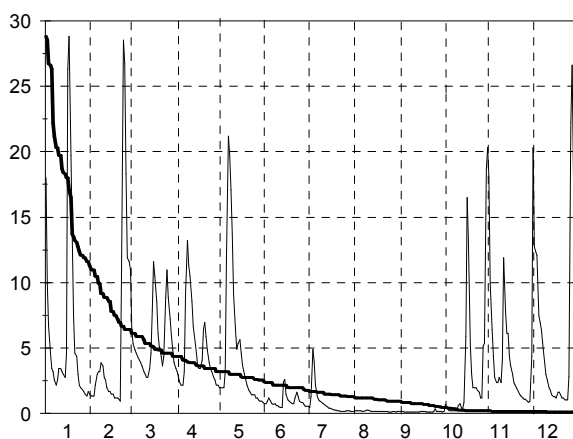
Q0	Q3	Q6	Q9	Q12
174	19.4	10.2	5.14	1.52



Q0	Q3	Q6	Q9	Q12
185	9.46	3.34	1.38	0.26

A.5. Dnevni pretoki s hidrogramom in krivuljo trajanja - v m³/sek (I. 2004)

Št.: 155 KUBED II RIŽANA														
Šif: 9210 Tip: L Kota"0": 57.682														
Dan	1	2	3	4	5	6	7	8	9	10	11	12		
1	18	1.36	6.41	3.2	2.01	0.77	0.46	0.21	0.16	0.17	18	20.3		
2	9.96	1.36	5.36	2.77	2.01	0.95	1.31	0.21	0.16	0.69	9.96	12.7		
3	6.68	1.36	4.85	2.38	2.01	1.18	4.89	0.21	0.16	0.42	6.41	12.4		
4	4.6	2.19	4.6	2.19	3.2	0.95	3.93	0.21	0.14	0.25	4.35	12.1		
5	3.42	2.98	4.35	2.19	12.1	0.77	2.19	0.21	0.14	0.23	2.77	7.49		
6	3.2	3.2	4.11	3.2	21.2	0.69	1.31	0.19	0.14	0.21	2.38	6.95		
7	2.57	3.2	3.88	9.14	19.7	0.77	1.06	0.17	0.14	0.21	2.38	6.41		
8	2.19	3.88	3.64	13.2	17.1	0.62	0.95	0.21	0.13	0.21	2.77	5.38		
9	2.57	3.64	3.2	11.3	13.7	0.62	0.85	0.25	0.13	0.21	2.38	3.93		
10	3.42	2.77	2.98	10.5	9.17	0.51	0.77	0.25	0.13	0.21	4.11	3.03		
11	3.42	2.57	2.77	8.59	6.41	0.46	0.69	0.23	0.13	0.62	11.9	2.6		
12	3.2	2.01	2.77	6.68	4.89	0.46	0.62	0.19	0.14	0.77	7.77	1.99		
13	2.98	1.67	3.42	5.88	5.38	2.4	0.51	0.17	0.13	0.46	6.14	1.8		
14	2.77	1.67	4.6	4.6	5.64	2.6	0.42	0.17	0.14	0.36	6.14	1.46		
15	4.6	1.51	7.77	3.64	4.64	1.46	0.42	0.19	0.17	0.85	4.35	1.31		
16	26.3	1.51	11.6	3.42	3.7	1.06	0.39	0.17	0.17	5.89	3.64	1.31		
17	28.8	1.22	10.5	3.42	3.03	0.95	0.33	0.17	0.17	16.5	2.98	1.18		
18	19.7	1.22	8.59	4.11	2.6	0.85	0.27	0.17	0.17	13.1	2.38	1.62		
19	13.5	1.22	6.14	6.41	2.19	0.77	0.27	0.17	0.14	5.14	2.19	1.62		
20	7.49	1.08	5.1	6.95	1.8	0.77	0.23	0.17	0.13	3.03	2.01	1.46		
21	4.6	0.96	4.35	5.88	1.62	1.18	0.21	0.17	0.13	1.99	1.67	1.18		
22	4.35	11	3.64	4.85	1.46	1.62	0.19	0.17	0.12	1.99	1.51	1.18		
23	2.98	28.5	4.35	3.88	1.46	1.31	0.19	0.17	0.12	1.99	1.36	1.06		
24	2.19	26.7	8.87	3.42	1.46	0.95	0.19	0.14	0.17	1.8	1.22	1.06		
25	2.01	18.3	11	3.2	1.18	0.85	0.19	0.14	0.36	1.62	1.08	1.06		
26	1.83	11.9	8.87	2.77	1.18	0.85	0.21	0.14	0.17	1.18	1.08	2.82		
27	1.67	11.6	7.22	2.57	1.06	0.69	0.21	0.16	0.17	1.18	0.96	22.2		
28	1.51	11	5.88	2.19	0.95	0.56	0.21	0.17	0.17	5.14	0.85	26.6		
29	1.36	8.87	4.85	2.19	0.95	0.56	0.19	0.14	0.16	5.38	0.96	18.4		
30	1.67		3.88	2.01	0.85	0.56	0.19	0.16	0.14	18.7	4.35	8.88		
31	1.51		3.42		0.77		0.19	0.16		20.3		5.89		
Dan	28	19	11	5	31	12	22	24	20	1	27	25		
Qnk	1.22	0.96	2.77	1.83	0.77	0.27	0.17	0.13	0.12	0.13	0.85	0.95		
Qs	6.3	5.88	5.58	4.89	5.01	0.96	0.77	0.18	0.15	3.57	4	6.37		
Qvk	31.4	31.4	12.1	13.8	23.6	3.93	5.89	0.77	0.85	21.6	20.9	31.9		
Dan	17	23	16	8	6	13	3	10	25	31	1	27		
Qnk			0.12				Qs		3.64			Qvk		31.9



Q0	Q3	Q6	Q9	Q12
28.8	4.35	1.67	0.46	0.12

A.6. Mesečne in letne srednje temperature vode s konicami (I. 2004)

Št.	Postaja Šifra Vodotok	minimalna srednja temperatura v oC												leto	datum
		maksimalna													
		1	2	3	4	5	6	7	8	9	10	11	12		
1	GORNJA RADGONA I	0.1	1.1	2.2	6.2	8.5	10.6	11.9	14.4	11.2	8.3	2.3	1.0	0.1	25.01.
	1060	1.8	3.1	4.8	8.9	10.9	13.0	14.6	16.5	13.8	11.3	6.4	3.3	9.0	
	MURA	3.5	4.3	7.7	12.2	13.7	16.0	17.8	18.1	15.4	14.5	11.7	6.0	18.1	13.08.
3	PRISTAVA I	0.0	0.0	0.0	7.6	13.0	14.6	15.0	16.2	12.8	9.0	2.0	0.0	0.0	04.01.
	1140	1.2	2.2	5.0	15.0	14.0	18.2	18.9	17.8	14.7	12.1	7.3	3.1	10.8	
	ŠČAVNICA	6.2	5.4	10.0	70.0	15.6	20.8	23.0	20.4	16.4	14.2	13.4	6.8	70.0	02.04.
5	POLANA I	0.0	1.9	0.0	2.8	8.4	11.8	15.8	17.6	10.8	4.0	0.0	0.0	0.0	01.01.
	1220	0.0	2.6	3.1	6.4	11.4	14.8	18.7	20.5	14.4	9.1	2.9	0.8	8.8	
	LEDAVA	0.0	4.3	8.6	13.2	15.8	18.2	21.4	22.2	18.8	13.0	10.2	4.2	22.2	18.08.
15	OTIŠKI VRH I	0.6	1.0	1.2	4.5	9.0	11.8	---	13.2	11.7	9.0	2.2	0.8	0.6	24.01.
	2390	2.5	2.8	4.5	9.0	11.1	14.0	---	17.1	14.7	11.5	6.3	3.7	---	
	MISLINJA	4.2	4.4	7.2	13.4	13.7	16.5	---	21.0	17.2	14.4	12.0	6.4	21.0	12.08.
17	MUTA	0.0	0.0	0.0	4.4	---	---	10.0	11.7	8.8	6.6	0.5	0.2	0.0	05.01.
	2430	0.7	0.8	2.1	6.6	---	---	12.6	14.0	11.7	9.8	5.0	2.0	---	
	BISTRICA	2.6	2.1	5.9	9.8	---	---	14.9	15.8	14.1	12.1	10.9	5.4	15.8	21.08.
22	VIDEM	0.2	0.8	0.6	7.0	10.6	14.0	14.6	16.0	12.4	9.2	2.6	0.4	0.2	30.01.
	2652	2.0	3.4	5.2	10.2	13.8	16.9	18.4	19.9	16.1	12.8	7.9	3.4	10.9	
	DRAVINJA	4.6	6.2	9.4	14.2	17.0	21.0	23.4	22.6	18.8	15.4	13.2	7.4	23.4	22.07.
28	ZAMUŠANI I	0.0	1.6	1.2	3.5	11.4	14.6	15.2	15.4	12.0	9.2	3.0	2.0	0.0	29.01.
	2900	2.0	3.1	5.0	10.5	12.9	17.7	18.4	16.9	14.0	12.3	7.7	3.9	10.4	
	PESNICA	4.4	4.2	9.2	15.4	15.0	19.6	20.6	18.2	16.0	14.6	13.4	6.4	20.6	07.07.
36	SVETI DUH	0.0	0.1	0.0	5.2	8.0	11.0	13.4	15.0	11.6	8.4	5.0	4.0	0.0	21.01.
	3280	2.4	0.2	1.7	7.3	10.3	13.5	16.4	19.5	14.7	11.2	6.5	5.2	9.1	
	BOHINJSKO JEZERO	4.8	0.4	6.0	9.8	12.0	16.0	20.2	21.8	17.0	14.8	9.8	6.8	21.8	06.08.
39	MLINO	3.6	3.0	3.4	7.0	11.8	16.4	20.0	21.0	17.4	14.2	7.8	5.2	3.0	29.02.
	3350	4.5	3.5	4.7	8.7	14.0	18.9	21.5	22.7	19.3	15.7	10.8	6.5	12.6	
	BLEJSKO JEZERO	5.6	3.8	6.4	12.2	16.4	21.2	23.0	24.1	21.0	17.6	14.3	7.8	24.1	06.08.
40	MLINO I	3.6	3.0	3.4	7.0	11.8	16.4	20.6	21.0	17.4	14.2	7.8	5.2	3.0	29.02.
	3400	4.5	3.6	4.7	8.7	14.0	18.9	21.5	22.6	19.3	15.7	10.8	6.5	12.6	
	JEZERNICA	5.6	3.8	6.4	12.2	16.4	21.2	23.0	24.1	21.0	17.6	14.3	7.8	24.1	06.08.
41	RADOVLJICA I	1.6	1.8	2.6	5.2	6.8	8.6	9.0	11.4	9.0	7.7	4.5	1.1	1.1	22.12.
	3420	3.9	4.0	5.0	6.8	7.9	10.3	12.0	13.4	11.2	9.4	6.6	4.5	7.9	
	SAVA	6.2	5.0	6.6	7.6	9.3	12.3	14.2	14.3	12.4	11.7	9.0	7.2	14.3	12.08.
43	MEDNO	3.5	3.8	4.1	6.1	8.8	10.4	11.6	12.0	10.1	8.8	5.3	3.8	3.5	25.01.
	3530	4.9	4.9	5.9	8.4	10.3	12.3	13.7	15.2	12.4	10.5	7.5	5.8	9.3	
	SAVA	6.4	5.6	7.4	9.9	12.2	14.6	15.9	16.5	13.7	12.7	10.2	7.6	16.5	07.08.
45	LITIJA I	3.6	4.8	4.8	6.6	9.6	13.2	14.5	14.6	11.2	9.7	5.3	4.3	3.6	24.01.
	3650	4.9	6.0	6.8	8.9	12.2	14.2	16.5	16.7	12.9	11.8	8.4	6.2	10.5	
	SAVA	6.9	7.1	8.5	11.7	14.6	15.1	19.6	20.1	14.8	14.8	10.8	8.1	20.1	05.08.
46	HRASTNIK	3.7	3.8	4.4	6.5	9.3	11.5	11.2	14.8	10.7	9.5	6.1	4.2	3.7	25.01.
	3725	5.1	5.2	6.3	8.8	11.3	13.6	15.1	17.5	13.9	11.7	8.4	6.3	10.3	
	SAVA	6.7	6.2	8.1	10.7	13.3	16.2	18.0	19.5	16.3	14.2	11.3	8.8	19.5	13.08.

A.6. Mesečne in letne srednje temperature vode s konicami (I. 2004)

Št.	Postaja Šifra Vodotok	minimalna srednja temperatura v oC												leto	datum
		maksimalna													
		1	2	3	4	5	6	7	8	9	10	11	12		
47	ČATEŽ I	4.2	5.2	5.2	9.1	13.2	10.8	16.5	20.2	14.0	11.5	7.1	5.5	4.2	08.01.
	3850	5.9	6.9	8.3	11.8	15.4	18.2	21.1	22.4	17.7	14.5	10.6	7.9	13.4	
	SAVA	7.6	8.2	10.4	14.6	19.2	21.8	25.4	25.1	19.6	20.4	13.4	10.2	25.4	24.07.
49	PRESKA	2.0	2.0	1.5	4.5	7.0	8.0	8.0	9.0	8.0	6.5	3.0	2.5	1.5	04.03.
	4050	3.6	3.5	4.3	6.5	8.5	9.0	9.9	---	9.3	8.5	6.1	4.1	---	
	TRŽIŠKA BISTRICA	5.5	5.0	6.0	8.0	10.0	10.0	11.5	12.0	10.0	10.0	9.5	6.0	12.0	12.08.
52	SUHA I	0.0	0.5	0.6	3.6	7.3	0.0	11.2	12.8	9.6	8.1	2.5	0.2	0.0	24.01.
	4200	3.0	2.5	3.7	7.0	9.3	12.2	14.1	15.6	12.7	10.8	6.5	3.9	8.5	
	SORA	5.8	4.7	6.2	9.3	12.1	15.9	17.4	17.6	15.2	13.5	10.9	7.1	17.6	13.08.
58	KAMNIK I	3.2	3.6	3.9	6.2	6.8	7.3	7.6	8.7	7.5	7.5	5.0	3.9	3.2	24.01.
	4400	5.0	4.9	5.5	7.2	7.4	7.7	8.5	9.4	8.8	8.3	6.8	5.7	7.1	
	KAMNIŠKA BISTRICA	6.5	5.8	7.3	7.8	7.8	9.3	9.6	11.2	10.2	9.5	8.3	7.3	11.2	21.08.
73	METLIKA	3.5	4.2	5.2	8.5	10.8	---	18.0	17.7	14.0	10.6	7.8	4.4	3.5	25.01.
	4860	6.3	7.0	9.1	11.2	14.9	---	22.2	22.3	18.4	13.5	10.0	6.7	---	
	KOLPA	9.5	9.6	13.4	14.2	19.6	---	27.2	24.9	22.4	15.7	14.0	9.6	27.2	20.07.
74	GRADAC	---	4.8	7.1	9.6	10.8	15.1	16.2	18.4	11.7	10.4	6.4	4.4	4.4	24.12.
	4970	---	7.3	8.9	11.2	13.5	17.4	19.6	20.8	16.1	12.0	9.3	7.5	---	
	LAHINJA	---	9.5	10.8	12.8	15.3	19.3	22.4	22.2	18.5	13.4	11.4	10.1	22.4	22.07.
75	VRHNIKA II	5.2	5.8	6.1	7.5	9.5	12.1	12.3	12.4	11.6	10.0	7.5	7.2	5.2	19.01.
	5030	6.1	6.6	6.9	8.0	11.0	12.4	13.2	13.2	11.9	10.8	9.5	7.5	9.8	
	LJUBLJANICA	7.9	7.1	7.8	9.4	12.4	12.7	13.8	13.7	12.4	11.9	10.9	7.8	13.8	23.07.
77	MOSTE	4.8	4.7	5.1	6.7	9.8	12.6	13.4	16.7	12.6	9.5	6.6	5.3	4.7	24.02.
	5080	5.8	6.0	6.6	9.2	11.7	14.5	16.7	18.0	15.5	12.1	9.0	7.0	11.0	
	LJUBLJANICA	7.1	7.0	8.4	12.1	14.2	17.2	19.6	20.3	17.5	15.9	11.9	8.6	20.3	05.08.
78	VERD I	5.2	5.6	6.0	7.5	9.4	12.3	12.3	12.9	11.6	10.0	7.5	7.2	5.2	20.01.
	5240	6.1	6.5	6.8	8.1	11.0	12.5	13.3	13.7	11.9	10.8	9.5	7.5	9.8	
	LJUBIJA	8.0	6.9	7.7	9.3	12.4	12.8	14.2	14.5	12.8	11.7	10.9	7.8	14.5	06.08.
88	POSTOJNSKA JAMA	2.0	2.8	3.4	7.4	10.0	14.4	17.6	18.0	14.0	10.0	5.0	2.6	2.0	28.01.
	5820	3.9	3.3	5.2	8.5	11.2	16.1	18.6	20.1	14.9	11.2	6.6	3.9	10.3	
	PIVKA	5.6	3.8	7.4	10.0	13.0	17.0	19.6	21.4	17.4	14.4	10.0	6.2	21.4	19.08.
90	HASBERG	3.0	3.5	4.0	7.5	10.2	12.0	12.2	8.8	8.4	8.2	2.6	2.0	2.0	14.12.
	5880	4.0	4.6	5.9	9.1	12.3	13.0	14.3	10.1	9.7	10.0	7.0	4.2	8.7	
	UNICA	5.8	5.2	8.8	11.6	14.4	14.4	16.0	12.2	12.2	12.0	11.8	7.0	16.0	09.07.
92	SOLČAVA I	1.6	2.8	2.8	4.4	5.8	7.2	7.4	8.0	7.0	6.0	4.4	2.4	1.6	24.01.
	6020	3.7	3.6	4.0	5.5	6.6	7.9	8.5	9.4	8.5	7.6	5.9	4.3	6.3	
	SAVINJA	5.2	4.4	5.2	6.6	7.4	9.0	10.2	11.0	10.8	9.8	8.8	6.2	11.0	21.08.
93	NAZARJE	---	1.6	1.5	5.6	7.1	9.2	9.5	10.7	8.5	7.8	2.7	0.6	0.6	22.12.
	6060	---	3.1	4.3	7.0	8.2	10.4	12.0	13.3	11.2	9.6	6.3	4.1	---	
	SAVINJA	---	4.6	7.2	8.1	9.9	12.0	15.3	15.9	13.8	11.5	9.6	6.8	15.9	20.08.
96	CELJE II - BRV	0.2	1.3	1.1	6.4	6.8	11.1	11.2	13.5	10.4	9.0	2.1	0.1	0.1	22.12.
	6140	2.7	3.0	4.5	8.5	9.7	13.9	15.6	17.2	13.7	11.7	7.0	4.0	9.3	
	SAVINJA	5.8	5.5	8.0	10.3	13.0	17.7	20.0	19.9	16.9	14.7	11.5	7.7	20.0	23.07.

A.6. Mesečne in letne srednje temperature vode s konicami (I. 2004)

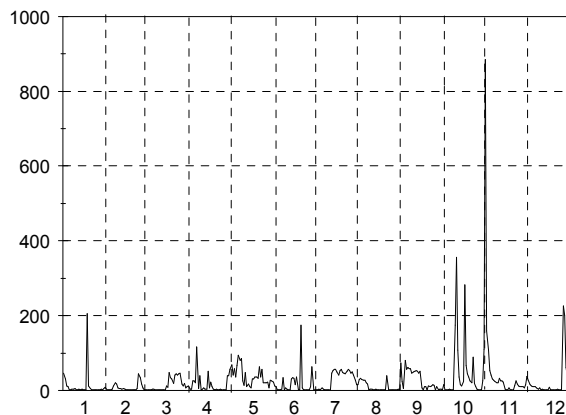
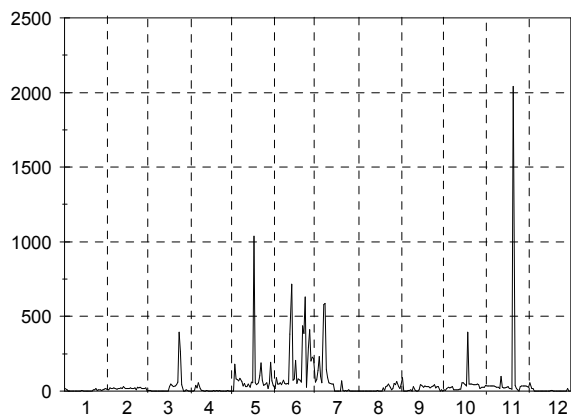
Št.	Postaja Šifra Vodotok	minimalna srednja temperatura v oC												leto	datum
		maksimalna													
		1	2	3	4	5	6	7	8	9	10	11	12		
97	LAŠKO I	0.5	2.4	2.6	7.0	9.2	13.0	12.5	14.8	11.0	10.0	3.2	1.0	0.5	24.01.
	6200	3.2	4.0	5.6	9.5	11.6	15.1	16.8	18.5	14.8	12.4	8.1	4.9	10.4	
	SAVINJA	5.7	6.0	9.0	12.0	15.0	19.0	22.0	21.5	17.7	15.0	12.0	9.0	22.0	23.07.
98	VELIKO ŠIRJE I	0.1	1.9	2.1	6.8	9.1	12.5	13.9	15.2	11.5	10.5	2.7	0.8	0.1	25.01.
	6210	3.2	3.6	5.4	10.0	11.8	15.4	17.8	20.2	15.8	12.9	7.6	4.2	10.7	
	SAVINJA	5.7	5.9	8.8	12.7	15.3	20.1	22.5	23.1	18.7	15.5	12.2	7.3	23.1	21.08.
99	LUČE	0.3	1.5	1.2	4.9	6.4	7.5	8.1	8.3	7.2	7.0	2.9	1.1	0.3	24.01.
	6220	3.1	3.3	4.2	6.6	7.3	8.5	9.6	10.0	8.9	8.2	5.8	4.2	6.7	
	LUČNICA	6.0	5.8	7.0	7.6	8.5	9.8	11.4	11.9	11.8	9.5	8.4	7.1	11.9	20.08.
100	KRAŠE	2.6	3.4	3.6	5.8	8.6	10.2	10.8	12.0	10.4	8.2	4.0	2.8	2.6	26.01.
	6240	4.1	4.7	5.8	8.4	10.7	13.3	14.9	15.9	13.1	10.7	7.2	4.7	9.5	
	DRETA	6.8	7.2	8.6	11.6	14.8	17.6	19.0	19.8	15.2	14.8	10.2	8.2	19.8	19.08.
103	REČICA	1.8	2.4	3.4	6.6	10.0	12.0	13.2	16.0	11.4	9.6	3.2	1.2	1.2	22.12.
	6340	3.9	4.9	6.5	10.7	14.2	16.7	18.0	18.9	15.1	12.7	7.5	4.7	11.2	
	PAKA	6.2	6.8	9.0	16.6	18.2	22.2	23.2	22.0	18.0	16.8	12.6	7.8	23.2	22.07.
106	LEVEC I	0.2	0.6	0.4	3.0	9.4	13.4	12.3	14.2	11.0	9.0	2.4	0.6	0.2	23.01.
	6630	2.5	2.2	4.1	8.9	11.9	15.4	16.4	17.6	13.9	12.2	7.3	3.7	9.7	
	LOŽNICA	5.2	4.3	8.4	13.0	16.0	19.5	20.3	20.2	17.0	15.0	12.8	7.4	20.3	23.07.
115	PODBOČJE	4.0	4.4	5.3	9.3	10.8	14.5	14.8	16.0	12.5	9.8	5.9	3.4	3.4	24.12.
	7160	5.8	6.5	8.2	11.1	13.4	17.1	18.9	19.5	17.0	12.1	8.6	6.7	12.1	
	KRKA	7.9	9.0	12.0	13.5	16.2	21.6	24.6	22.5	19.7	15.0	11.1	9.6	24.6	23.07.
121	PREČNA	9.8	9.7	9.2	9.4	1.4	12.0	12.8	13.0	12.6	11.0	10.4	9.8	1.4	05.05.
	7340	10.0	10.0	9.8	10.3	11.3	12.7	13.0	13.1	12.9	11.8	10.9	10.2	11.3	
	PREČNA	10.2	10.2	10.1	11.4	12.2	13.0	13.0	13.6	13.0	12.8	11.4	10.6	13.6	10.08.
126	LOG ČEZSOŠKI	5.2	5.4	5.8	7.0	7.3	9.3	9.3	9.7	9.4	8.9	6.0	5.0	5.0	24.12.
	8060	6.0	5.9	6.8	7.7	8.2	9.7	10.3	10.6	10.0	9.8	8.1	6.1	8.3	
	SOČA	7.0	6.2	7.6	8.5	9.4	10.2	10.8	10.9	10.7	10.9	9.9	7.3	10.9	10.08.
128	SOLKAN I	3.8	4.8	5.4	7.5	8.4	10.5	11.0	12.3	10.2	9.4	5.5	4.3	3.8	23.01.
	8180	5.7	5.9	7.1	9.1	10.2	12.4	14.5	15.1	12.3	10.7	8.1	6.4	9.8	
	SOČA	8.1	7.2	8.5	10.7	12.3	14.1	16.9	18.2	13.8	13.0	10.7	8.3	18.2	11.08.
134	PODROTEJA I	7.7	7.2	7.6	7.7	8.0	8.7	8.8	9.3	8.7	8.3	7.8	7.6	7.2	22.02.
	8350	7.9	7.9	7.9	8.2	8.4	9.0	9.3	9.9	9.3	8.8	8.3	7.9	8.6	
	IDRIJCA	8.2	8.3	8.2	8.6	8.8	9.9	10.4	11.0	10.4	9.3	8.9	8.2	11.0	14.08.
138	BAČA PRI MODREJU	3.2	4.2	4.0	6.9	8.9	11.0	14.0	12.0	10.4	8.9	3.4	4.2	3.2	23.01.
	8500	4.7	5.1	6.4	8.5	10.3	12.0	15.4	16.6	13.0	11.1	7.8	6.1	9.8	
	BAČA	6.8	6.0	8.4	10.5	11.2	13.3	16.8	18.4	16.2	16.6	11.4	7.8	18.4	16.08.
139	VIPAVA I	11.4	11.4	11.5	11.7	12.0	12.4	12.6	13.4	13.2	11.4	11.6	11.2	11.2	28.12.
	8560	11.8	12.0	12.0	11.9	12.3	12.7	13.0	13.7	13.7	12.0	11.7	11.9	12.4	
	VIPAVA	12.4	12.4	12.4	12.1	12.6	13.0	13.4	14.2	14.2	13.0	12.0	12.4	14.2	12.08.
141	DORNBERK	4.0	5.6	6.0	8.2	9.8	10.4	12.6	16.2	12.2	10.0	6.4	4.8	4.0	06.01.
	8590	6.5	6.9	8.2	9.3	10.8	13.6	15.7	18.7	15.4	11.5	8.6	7.2	11.1	
	VIPAVA	8.6	8.2	13.2	10.8	13.0	16.2	18.4	22.1	18.2	13.6	12.2	9.4	22.1	03.08.

A.6. Mesečne in letne srednje temperature vode s konicami (I. 2004)

Št.	Postaja Šifra Vodotok	minimalna srednja temperatura v oC												leto	datum
		maksimalna													
		1	2	3	4	5	6	7	8	9	10	11	12		
144	AJDOVŠČINA I	6.9	7.2	6.9	7.8	7.8	8.5	8.5	9.6	8.2	7.9	7.4	70.0	6.9	03.01.
	8630	7.7	7.7	8.0	8.3	8.3	8.9	9.4	10.4	9.4	8.5	8.2	77.6	14.5	
	HUBELJ	8.2	8.1	8.4	8.8	8.6	9.5	10.1	11.2	12.0	9.0	9.2	82.0	82.0	02.12.
152	TRNOVO	4.4	4.0	4.4	6.2	9.0	11.2	12.0	13.2	12.0	8.8	5.2	3.2	3.2	24.12.
	9030	5.7	4.8	6.4	8.9	10.2	12.8	13.0	17.3	13.7	11.5	7.9	5.6	9.8	
	REKA	7.2	6.2	9.6	10.2	11.0	14.2	14.2	20.0	17.8	14.0	11.0	9.0	20.0	26.08.

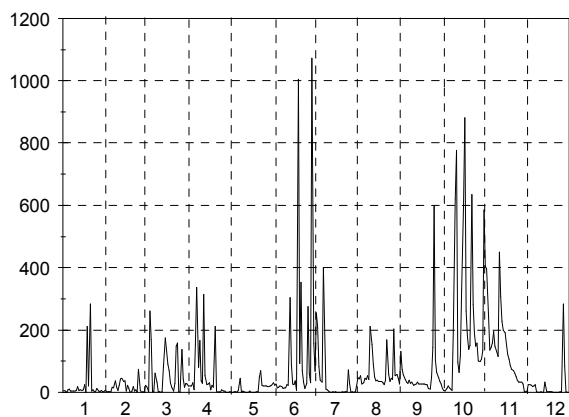
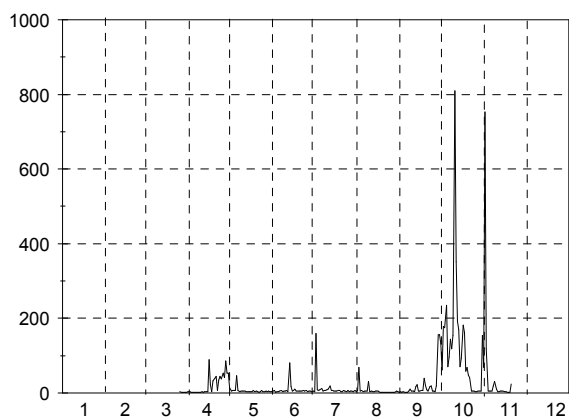
A.7. Dnevne vsebnosti suspendiranega materiala z diagramom - v g/m3 (I. 2004)

Št.: 1 GORNJA RADGONA I MURA												Št.: 46 HRASTNIK SAVA														
Šif: 1060 Tip: L Kota"0": 202.338												Šif: 3725 Tip: L Kota"0": 195.077														
Dan	1	2	3	4	5	6	7	8	9	10	11	12	Dan	1	2	3	4	5	6	7	8	9	10	11	12	
1	20	9	2	2	2	16	78	2	91	9	33	27	1	47	2	1	12	56	22	1	16	74	2	885	37	
2	11	23	4	2	2	91	138	2	1	7	35	55	2	31	2	2	4	68	13	1	29	24	16	160	27	
3	1	19	3	1	179	46	235	2	1	18	34	20	3	12	2	2	4	41	11	2	32	5	2	107	15	
4	2	17	1	3	80	48	100	2	1	27	36	16	4	10	1	2	26	59	1	3	29	80	2	53	12	
5	2	21	1	39	77	54	57	2	5	21	33	2	5	1	4	1	25	36	1	2	27	57	2	41	10	
6	2	17	1	24	68	43	581	1	3	25	36	1	6	1	13	3	21	66	1	8	27	61	3	30	10	
7	2	14	1	55	86	72	586	2	11	29	29	1	7	3	20	3	116	95	4	3	20	59	2	27	10	
8	1	20	1	18	65	53	146	2	1	12	28	1	8	3	18	1	5	80	34	1	17	58	1	24	7	
9	1	19	1	6	34	47	92	2	31	12	25	1	9	5	8	1	39	86	1	2	2	47	1	21	3	
10	2	21	1	5	52	51	57	1	3	10	20	2	10	2	6	1	1	26	7	2	3	50	174	20	8	
11	2	16	1	2	32	46	53	1	1	8	99	2	11	2	6	2	4	14	3	2	3	51	357	33	1	
12	1	32	1	2	30	384	47	1	1	14	28	1	12	3	4	2	7	49	1	1	2	54	107	26	4	
13	3	16	2	7	50	718	46	1	10	13	23	1	13	1	5	1	4	11	1	47	1	51	36	26	2	
14	1	16	1	2	27	73	2	5	41	58	23	1	14	3	4	1	3	17	31	54	3	47	15	22	1	
15	2	18	1	2	60	81	2	1	39	57	26	1	15	2	1	2	51	10	34	57	2	52	13	3	1	
16	2	16	2	2	57	207	2	1	27	45	30	1	16	1	1	12	8	7	32	56	2	7	24	1	1	
17	1	23	31	2	1038	52	2	1	34	36	19	3	17	2	1	9	22	31	15	50	2	1	282	2	9	
18	1	19	49	3	55	84	2	24	31	394	16	3	18	206	2	48	10	31	36	42	2	10	66	7	1	
19	2	16	40	2	45	76	70	6	32	48	15	2	19	13	1	34	3	36	2	54	1	11	44	2	2	
20	2	23	29	3	57	62	3	29	30	49	2039	2	20	6	2	30	2	36	2	56	1	1	35	2	1	
21	9	11	37	2	105	439	1	33	23	46	39	2	21	2	2	19	3	33	174	48	1	12	25	2	1	
22	9	26	45	3	187	389	6	48	30	44	17	1	22	2	1	41	2	64	8	47	40	10	20	14	1	
23	16	21	60	2	74	631	1	25	37	43	12	2	23	1	5	45	2	36	1	44	2	13	89	26	4	
24	7	25	396	2	38	28	11	11	44	45	1	2	24	2	45	42	3	56	2	52	2	15	19	17	2	
25	12	17	268	2	41	292	2	16	23	49	31	2	25	1	34	44	2	20	2	57	2	14	10	13	2	
26	11	19	43	2	57	411	1	51	29	41	37	1	26	2	18	46	2	20	2	53	2	1	3	10	2	
27	5	20	2	1	16	201	1	45	29	16	33	2	27	2	8	17	2	21	2	47	2	10	2	10	226	
28	10	22	1	3	51	226	2	64	2	26	33	2	28	4	2	13	1	23	11	50	2	2	2	11	200	
29	13	14	9	2	193	220	2	29	12	25	37	16	29	2	1	19	39	7	63	41	2	3	2	8	62	
30	17		5	2	70	62	1	16	1	25	31	2	30	6		7	40	28	2	28	3	3	25	15	42	
31	14		2		40		1	48		38		2	31	9		11		26		15	2		110		22	
Dan	3	1	4	3	2	1	23	10	2	2	24	6	Dan	5	3	10	10	29	4	1	21	17	8	16	11	
Cnk	1	9	1	1	2	16	1	1	1	7	1	1	Cnk	1	1	1	1	7	1	1	1	1	1	1	1	1
Cs	6	19	34	7	96	173	75	15	21	42	97	6	Cs	12	8	15	15	38	17	30	9	29	48	54	23	
Cvk	20	32	396	55	1038	718	586	64	91	394	2039	55	Cvk	206	45	48	116	95	174	57	40	80	357	885	226	
Dan	1	12	24	7	17	13	7	28	1	18	20	2	Dan	18	24	18	7	7	21	15	22	4	11	1	27	
Cnk	1												Cnk	1												
Cs							49						Cs							25						
Cvk												2039	Cvk												885	



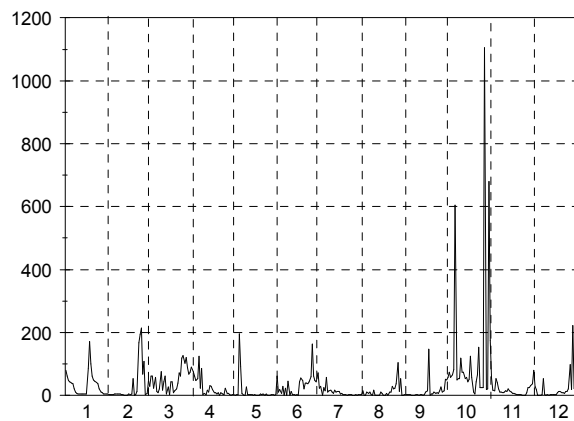
A.7. Dnevne vsebnosti suspendiranega materiala z diagramom - v g/m3 (I. 2004)

Št.: 52 SUHA I SORA												Št.: 98 VELIKO ŠIRJE I SAVINJA																			
Šif: 4200 Tip: L			Kota"0": 329.470									Šif: 6210 Tip: L			Kota"0": 189.957																
Dan	1	2	3	4	5	6	7	8	9	10	11	12	Dan	1	2	3	4	5	6	7	8	9	10	11	12						
1	---	---	---	3	14	5	4	7	3	62	752	---	1	7	2	22	20	2	30	68	47	131	13	405	3						
2	---	---	---	3	5	7	160	69	1	179	118	---	2	5	2	19	20	1	23	256	42	73	6	396	25						
3	---	---	---	1	7	2	9	6	3	176	5	---	3	1	3	3	21	1	27	209	53	56	4	246	24						
4	---	---	---	2	8	3	8	7	1	234	6	---	4	8	2	261	31	2	15	83	27	41	12	135	22						
5	---	---	---	1	8	4	9	4	2	70	5	---	5	10	16	169	8	2	17	39	30	33	21	144	19						
6	---	---	---	2	46	6	13	6	1	96	6	---	6	4	14	3	153	1	20	32	46	29	15	159	20						
7	---	---	---	2	7	7	5	5	6	144	19	---	7	4	38	2	337	6	19	400	41	39	10	195	24						
8	---	---	---	1	4	4	7	6	11	119	31	---	8	4	17	61	80	45	13	200	53	29	7	147	2						
9	---	---	---	2	5	5	7	31	6	154	11	---	9	4	6	34	167	1	15	11	41	32	200	129	1						
10	---	---	---	2	5	6	9	4	5	809	3	---	10	6	23	2	37	5	15	8	211	22	620	115	1						
11	---	---	---	3	6	7	11	6	4	352	4	---	11	18	44	2	29	2	24	4	154	25	777	449	2						
12	---	---	---	2	6	3	20	4	17	192	6	---	12	6	45	1	315	1	22	1	90	27	97	309	1						
13	---	---	---	3	4	80	7	3	22	171	5	---	13	9	35	2	54	1	305	1	50	33	64	228	1						
14	---	---	---	3	3	17	7	5	5	70	5	---	14	7	37	81	24	1	90	2	38	28	116	200	34						
15	---	---	---	4	4	5	5	5	6	94	4	---	15	8	5	174	26	4	26	1	40	26	329	191	2						
16	---	---	---	90	4	7	5	5	7	182	4	---	16	24	23	133	30	1	24	2	35	27	607	155	2						
17	---	---	---	23	3	10	5	1	7	162	2	---	17	1	12	91	9	1	37	1	35	27	880	122	2						
18	---	---	---	3	7	6	8	1	40	59	1	---	18	211	1	70	23	1	7	1	35	28	261	106	3						
19	---	---	---	32	4	6	7	1	21	69	2	---	19	20	5	30	16	1	1004	1	30	25	182	87	2						
20	---	---	---	39	5	6	3	1	9	48	24	---	20	283	18	17	211	2	92	1	25	25	139	75	1						
21	---	---	---	45	4	5	4	1	5	41	---	---	21	5	4	4	5	3	354	2	39	12	151	70	1						
22	---	---	---	7	1	5	8	1	18	5	---	---	22	9	9	29	1	50	70	1	168	10	635	61	1						
23	---	---	---	35	4	7	6	1	19	6	---	---	23	2	1	148	3	70	32	2	58	50	282	51	1						
24	---	---	---	45	8	6	4	2	6	5	---	---	24	3	73	159	1	23	13	2	35	144	189	39	1						
25	---	---	---	38	4	7	7	2	6	4	---	---	25	12	7	2	8	20	29	72	46	601	147	34	2						
26	---	---	3	54	3	4	4	1	4	4	---	---	26	4	1	1	5	20	276	27	41	103	159	34	1						
27	---	---	2	41	5	5	5	2	19	5	---	---	27	2	2	139	4	20	60	1	203	63	100	32	284						
28	---	---	2	86	4	6	6	2	156	6	---	---	28	6	1	43	1	19	30	3	54	47	99	28	85						
29	---	---	2	53	5	3	3	5	156	5	---	---	29	3	19	17	1	19	1073	1	58	35	106	2	3						
30	---	---	2	54	3	5	8	3	133	154	---	---	30	2	29	1	20	156	2	45	26	133	2	1							
31	---	---	2	4	4	2	4	2	69	69	---	---	31	6	27	22	22	28	22	22	28	585	2	1							
Dan				5	22	3	29	17	2	26				Dan	3	16	26	22	2	18	12	11	22	3	30	9					
Cnk	---			1	1	2	3	1	1	4	---			Cnk	1	0	1	1	1	7	1	0	10	4	2	1					
Cs				23	6	8	12	6	23	121				Cs	22	16	57	55	12	131	47	61	62	224	145	18					
Cvk	---			90	46	80	160	69	156	809	---			Cvk	283	73	261	337	70	1074	400	211	601	881	450	284					
Dan				16	6	13	2	2	28	10				Dan	20	24	4	7	23	29	7	10	25	17	11	27					
Cnk	---			Cs			---			Cvk			---			Cnk	0			Cs			71			Cvk			1074		



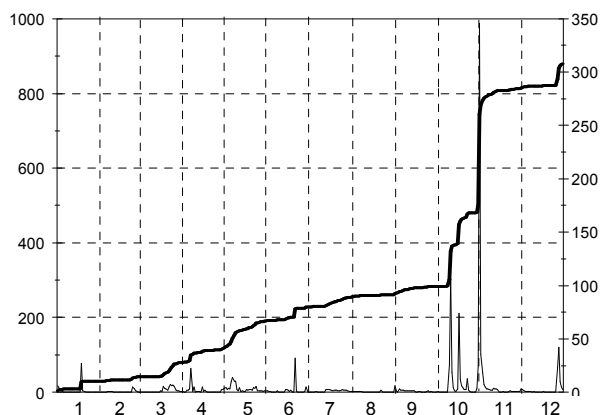
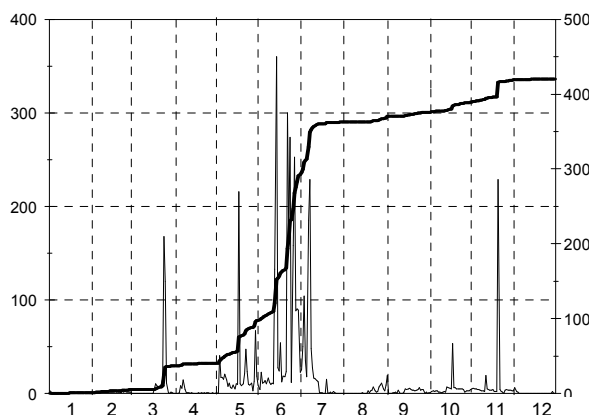
A.7. Dnevne vsebnosti suspendiranega materiala z diagramom - v g/m3 (l. 2004)

Št.: 142 MIREN I VIPAVA													
Šif: 8601 Tip: L Kota"0": ----													
Dan	1	2	3	4	5	6	7	8	9	10	11	12	
1	80	2	47	89	2	62	23	15	2	57	55	79	
2	62	2	29	76	1	9	29	1	2	73	17	28	
3	48	2	60	62	2	19	1	1	2	56	14	18	
4	43	2	60	48	2	7	24	9	2	65	52	1	
5	39	3	22	52	196	28	14	7	1	82	40	1	
6	37	4	57	125	92	1	57	9	1	604	20	1	
7	20	3	12	22	6	22	11	2	1	49	10	2	
8	10	5	8	86	1	1	14	1	2	53	9	54	
9	6	3	21	2	1	45	17	16	2	53	8	2	
10	4	2	75	7	27	1	9	1	1	117	9	1	
11	3	2	16	2	2	13	7	1	2	73	15	2	
12	3	1	43	16	2	2	16	1	2	74	13	1	
13	3	1	60	10	2	2	10	1	1	53	20	2	
14	3	1	5	30	2	1	13	10	2	57	15	2	
15	4	4	26	29	1	2	12	7	10	42	10	2	
16	4	2	2	19	2	1	3	1	14	51	6	2	
17	86	4	42	8	1	43	6	1	147	123	6	2	
18	171	53	42	8	1	55	2	6	1	56	3	8	
19	100	1	8	3	1	46	2	1	3	9	2	12	
20	60	2	14	8	4	21	2	10	3	5	2	12	
21	49	12	20	1	2	38	1	10	11	43	2	8	
22	44	167	39	8	5	39	2	29	6	65	2	8	
23	40	193	72	3	1	36	2	20	8	152	1	7	
24	37	214	60	2	5	42	2	23	6	25	1	12	
25	20	67	118	23	1	59	1	37	14	24	1	12	
26	10	108	126	7	1	163	1	105	26	24	8	20	
27	8	2	102	7	1	61	2	12	10	1105	25	98	
28	5	6	119	2	2	47	1	52	15	19	24	18	
29	3	85	88	1	2	42	2	1	51	21	30	222	
30	3		68	2	1	72	2	1	49	680	36	23	
31	3		74			2	2	2		174		14	
Dan	11	12	16	21	2	10	28	3	17	20	23	4	
Cnk	3	1	2	1	1	1	1	1	1	5	1	1	
Cs	33	33	50	25	12	33	9	13	13	132	15	22	
Cvk	171	214	126	125	196	163	57	105	147	1105	1105	222	
Dan	18	24	26	6	5	26	6	26	16	27	27	29	
Cnk	1			Cs				32			Cvk		1105



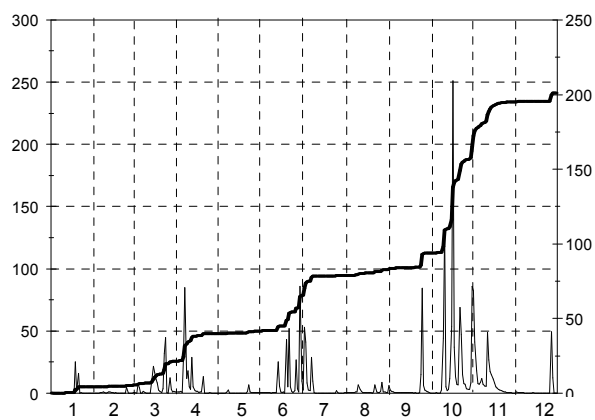
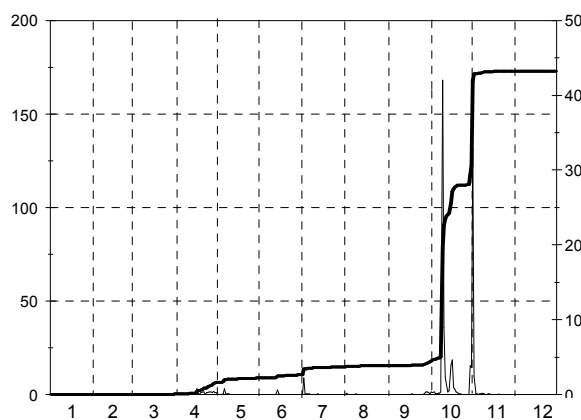
A.8. Dnevne količine transportiranega susp. materiala z diagramom (kg/s) in sumarno linijo transporta (000 t) (l. 2004)

Št.: 1 GORNJA RADGONA I MURA												Št.: 46 HRASTNIK SAVA													
Šif: 1060 Tip: L Kota"0": 202.338												Šif: 3725 Tip: L Kota"0": 195.077													
Dan	1	2	3	4	5	6	7	8	9	10	11	12	Dan	1	2	3	4	5	6	7	8	9	10	11	12
1	3	0.59	0.15	0.23	0.43	3.88	25.1	0.23	19.6	0.99	5.08	2.87	1	17.6	0.14	0.17	2.29	10	2.96	0.17	1.19	17	0.23	988	9.54
2	1.11	1.45	0.28	0.28	0.34	22.9	50.3	0.23	0.19	0.77	5.5	6.07	2	9.43	0.18	0.19	0.83	12.4	1.8	0.29	2.4	4.64	1.53	102	6.45
3	0.09	1.35	0.21	0.16	40.5	11.3	104	0.3	0.17	2	4.63	2.14	3	3.14	0.17	0.26	0.77	7.61	1.54	0.81	2.45	0.77	0.17	51.1	3.28
4	0.16	2.1	0.07	0.46	17.3	11.7	35	0.3	0.15	2.83	4.53	1.62	4	2.21	0.08	0.17	5.27	11	0.14	0.81	2.05	9.54	0.24	20.3	2.58
5	0.13	2.04	0.08	8.15	17	13.9	17.9	0.25	0.7	2.18	3.99	0.15	5	0.19	0.39	0.13	5.45	8.41	0.13	0.42	2.11	5.33	0.21	13.9	1.82
6	0.17	1.68	0.07	5.59	15	10.5	185	0.16	0.42	2.57	4.09	0.1	6	0.17	1.48	0.34	8.07	27.6	0.13	1.58	2.13	5.94	0.23	9.44	1.76
7	0.11	1.34	0.07	14.5	20.2	16.5	229	0.25	1.37	2.91	3.21	0.1	7	0.44	2.45	0.3	62.8	38.9	0.5	0.5	1.44	4.83	0.15	8.12	1.81
8	0.09	1.96	0.09	4.09	14.7	11.5	47.9	0.26	0.12	1.17	3	0.09	8	0.37	2.7	0.12	2.42	28.6	3.9	0.22	1.89	4.28	0.1	6.73	1.24
9	0.07	1.83	0.1	1.11	7.53	9.88	27.4	0.29	3.56	1.18	2.71	0.1	9	0.62	1.38	0.12	15	28.6	0.11	0.32	0.21	3.35	0.09	5.45	0.41
10	0.11	1.82	0.1	1	10.8	10.7	16.4	0.13	0.38	1.13	2.28	0.15	10	0.24	0.82	0.1	0.4	7.84	0.82	0.34	0.3	3.3	72.4	5.23	1.14
11	0.15	1.33	0.08	0.4	6.24	10.1	15.8	0.13	0.14	1.16	19.3	0.17	11	0.22	0.82	0.15	1.33	3.66	0.3	0.29	0.22	3.25	304	10.7	0.14
12	0.08	2.6	0.1	0.32	5.45	133	13.8	0.12	0.14	2.03	5.25	0.08	12	0.35	0.47	0.15	2.29	12.1	0.11	0.2	0.13	3.56	54.1	8.21	0.51
13	0.18	1.26	0.12	1.09	9.31	360	12.4	0.12	1.22	1.55	3.74	0.08	13	0.17	0.49	0.1	1.17	2.84	0.2	7.3	0.07	3.37	12.2	8.06	0.29
14	0.09	1.21	0.08	0.32	5.07	27.6	0.4	0.6	4.53	6.65	3.61	0.09	14	0.34	0.43	0.14	0.9	4.44	7.81	7.62	0.25	3.02	3.64	6.4	0.17
15	0.17	1.32	0.08	0.28	10.6	24	0.57	0.12	4.28	6.3	3.7	0.1	15	0.28	0.14	0.31	14	2.33	6.17	7.44	0.24	3.69	2.8	0.68	0.17
16	0.11	1.19	0.19	0.32	9.88	54.4	0.41	0.12	4.62	5.31	3.91	0.09	16	0.12	0.09	3.24	1.96	1.51	5.01	6.83	0.16	0.9	8.73	0.24	0.14
17	0.07	1.67	5.2	0.32	216	12.5	0.33	0.11	5.55	5.08	2.36	0.19	17	0.27	0.12	2.62	4.98	6.24	2.24	6.05	0.19	0.14	212	0.36	1.1
18	0.09	1.36	9.95	0.4	10.4	18.8	0.36	2.53	3.99	53.3	1.91	0.2	18	77.8	0.12	15.6	2.16	5.55	4.85	4.67	0.14	1.02	35.4	1.45	0.16
19	0.13	1.16	8.29	0.28	8.06	17.8	14.8	0.62	3.71	5.88	1.76	0.17	19	3.72	0.1	11.1	0.57	6.41	0.17	6.08	0.09	1.04	17.7	0.32	0.16
20	0.14	1.6	6.07	0.53	10.4	23.4	0.71	2.76	3.37	5.79	2.29	0.13	20	1.38	0.17	9.47	0.57	6.23	0.29	6	0.09	0.08	12	0.35	0.11
21	0.6	0.81	7.41	0.35	21	300	0.3	3.35	2.58	5.09	4.16	0.12	21	0.37	0.16	5.79	0.62	5.67	91.3	4.97	0.08	0.93	7.52	0.36	0.11
22	0.61	1.76	10.3	0.5	47.4	166	1.27	6.96	3.24	4.92	1.71	0.09	22	0.34	0.1	14.1	0.48	12.3	2.7	4.63	4.84	0.73	6.19	2.33	0.15
23	1.06	1.46	15.9	0.31	23.1	274	0.23	3	4.01	5.06	1.18	0.13	23	0.21	0.71	20.4	0.54	10.9	0.24	4.21	0.18	0.94	36.2	4.08	0.42
24	0.44	1.87	168	0.44	9.47	11.5	2.16	1.18	5.99	4.74	0.13	0.12	24	0.25	14.7	18.2	0.78	15.5	0.37	5.12	0.15	1.88	5.84	2.66	0.19
25	0.75	1.23	120	0.46	8.79	158	0.46	1.7	3.61	5.06	3.46	0.13	25	0.16	9.14	18.3	0.66	4.5	0.35	6.13	0.12	4.7	2.75	2	0.18
26	0.7	1.37	10.8	0.35	11.2	253	0.22	7.19	3.75	4.19	3.81	0.07	26	0.25	4.08	16.3	0.55	3.66	0.68	5.3	0.19	0.19	0.72	1.38	0.19
27	0.31	1.43	0.44	0.21	2.96	88.1	0.28	9.07	3.82	1.61	3.3	0.23	27	0.22	1.58	5.31	0.35	3.49	0.46	4.99	0.22	1.46	0.37	1.41	65.2
28	0.65	1.57	0.24	0.47	13	90.6	0.29	11.4	0.28	2.58	3.27	0.22	28	0.44	0.26	3.55	0.19	3.67	2.03	6.06	0.17	0.25	0.34	1.39	120
29	0.88	1.01	1.38	0.34	67.1	89.4	0.36	4.55	1.37	2.57	3.63	1.82	29	0.2	0.19	4.38	6.89	1.11	14.1	4.42	0.15	0.29	0.46	0.99	26.8
30	1.12	0.8	0.36	18.8	22.9	0.22	2.7	0.14	2.48	3.03	0.15	0.15	30	0.58	1.39	7.08	7.08	4.03	0.32	2.79	0.2	0.31	10.3	1.99	14.6
31	0.9	0.25	9.33	0.19	8.62	4.05	0.13	0.13	0.13	4.05	0.13	0.13	31	0.81	2.27	3.77	1.23	0.13	0.13	1.23	0.13	0.13	70.5	6.33	6.33
Dan	9	1	4	3	2	1	31	17	8	2	24	26	Dan	16	4	10	28	29	12	1	13	20	9	16	20
Snk	0.07	0.59	0.07	0.16	0.34	3.88	0.19	0.11	0.12	0.77	0.13	0.07	Snk	0.12	0.08	0.1	0.19	1.11	0.11	0.17	0.07	0.08	0.09	0.24	0.11
Ss	0.46	1.5	11.8	1.45	21.5	75.2	25.9	2.24	2.9	4.94	11.4	0.58	Ss	3.96	1.5	4.99	5.05	9.71	5.06	3.48	0.78	3.03	28.3	42.2	8.63
Svk	3	2.6	168	14.5	216	360	229	11.4	19.6	53.3	2.29	6.07	Svk	77.8	14.7	20.4	62.8	38.9	91.3	7.62	4.84	17	304	988	120
Dan	1	12	24	7	17	13	7	28	1	18	20	2	Dan	18	24	23	7	7	21	14	22	1	11	1	28
Snk	0.07			Ss	13.3		Svk	360		Snk	0.07		Ss	9.73		Svk	988								



A.8. Dnevne količine transportiranega susp. materiala z diagramom (kg/s) in sumarno linijo transporta (000 t) (l. 2004)

Št.: 52 SUHA I SORA													Št.: 98 VELIKO ŠIRJE I SAVINJA																											
Šif: 4200 Tip: L Kota"0": 329.470													Šif: 6210 Tip: L Kota"0": 189.957																											
Dan	1	2	3	4	5	6	7	8	9	10	11	12	Dan	1	2	3	4	5	6	7	8	9	10	11	12															
1	---	---	---	0.1	0.25	0.06	0.06	0.05	0.05	0.44	132	---	1	0.93	0.04	0.6	0.93	0.07	0.78	2.76	0.62	6.42	0.25	82.6	0.14															
2	---	---	---	0.11	0.09	0.09	8.99	0.75	0.01	1.51	9.98	---	2	0.4	0.03	0.47	1.04	0.04	0.62	53.1	0.54	2.53	0.16	41	0.93															
3	---	---	---	0.05	0.11	0.03	0.49	0.05	0.03	1.17	0.27	---	3	0.06	0.06	0.08	1.1	0.04	0.67	41.1	0.75	1.47	0.08	18.3	0.79															
4	---	---	---	0.08	0.14	0.03	0.26	0.06	0.01	1.46	0.25	---	4	0.34	0.04	7.2	1.77	0.06	0.34	8.52	0.42	0.88	0.21	7.92	0.64															
5	---	---	---	0.03	0.27	0.04	0.24	0.03	0.02	0.41	0.18	---	5	0.36	0.44	4.55	0.53	0.07	0.42	2.74	0.41	0.64	0.31	7.04	0.49															
6	---	---	---	0.1	3.13	0.06	0.26	0.04	0.009	0.56	0.2	---	6	0.13	0.42	0.08	28.6	0.11	0.5	2.14	0.55	0.49	0.21	9.11	0.49															
7	---	---	---	0.17	0.32	0.07	0.1	0.04	0.04	0.79	0.55	---	7	0.11	1.28	0.06	85.2	0.51	0.43	28.8	0.68	0.62	0.13	12.1	0.54															
8	---	---	---	0.07	0.22	0.04	0.11	0.05	0.07	0.65	0.81	---	8	0.1	0.53	1.56	11.8	2.91	0.27	9.8	1.29	0.42	0.09	7.51	0.03															
9	---	---	---	0.1	0.22	0.04	0.1	0.32	0.03	1.52	0.26	---	9	0.09	0.15	0.81	18.3	0.07	0.29	0.44	0.93	0.45	2.55	5.83	0.02															
10	---	---	---	0.14	0.17	0.05	0.13	0.03	0.03	168	0.09	---	10	0.14	0.49	0.05	4.98	0.2	0.29	0.26	6.69	0.29	44.1	5.54	0.02															
11	---	---	---	0.17	0.18	0.05	0.18	0.04	0.02	35.8	0.17	---	11	0.37	0.9	0.05	3.11	0.08	0.44	0.13	3.01	0.33	131	49.1	0.03															
12	---	---	---	0.11	0.17	0.02	0.28	0.03	0.09	9.06	0.25	---	12	0.11	0.9	0.03	28.7	0.04	0.39	0.03	1.49	0.35	5.37	26.8	0.02															
13	---	---	---	0.16	0.11	2.43	0.08	0.02	0.12	5.16	0.2	---	13	0.17	0.59	0.05	5.18	0.04	25.4	0.03	0.76	0.48	2.15	17.8	0.02															
14	---	---	---	0.11	0.07	0.29	0.08	0.04	0.03	1.6	0.14	---	14	0.13	0.6	8.45	2.06	0.04	5.76	0.04	0.7	0.34	3.17	15	0.57															
15	---	---	---	0.15	0.09	0.06	0.05	0.04	0.06	2.06	0.1	---	15	0.31	0.08	21.8	1.81	0.13	0.92	0.02	0.76	0.31	12.2	11.4	0.03															
16	---	---	---	3.04	0.07	0.07	0.05	0.03	0.08	15.8	0.08	---	16	0.94	0.37	16.5	1.81	0.03	0.65	0.03	0.58	0.49	53.3	8.06	0.03															
17	---	---	---	0.72	0.06	0.11	0.05	0.006	0.07	18.3	0.04	---	17	0.07	0.17	11.3	0.54	0.04	1.01	0.02	0.5	0.42	251	5.17	0.03															
18	---	---	---	0.08	0.11	0.06	0.08	0.005	0.3	3.82	0.02	---	18	25.4	0.02	8.1	1.28	0.03	0.17	0.02	0.46	0.37	37.1	4.01	0.05															
19	---	---	---	0.98	0.06	0.06	0.06	0.005	0.14	2.87	0.04	---	19	1.45	0.09	2.94	0.98	0.03	43.4	0.02	0.37	0.27	13.5	3.08	0.03															
20	---	---	---	1.27	0.07	0.19	0.03	0.005	0.06	1.52	0.37	---	20	16	0.27	1.48	13.7	0.06	5.18	0.02	0.27	0.32	7.37	2.43	0.02															
21	---	---	---	1.24	0.06	0.19	0.03	0.01	0.03	1.04	---	---	21	0.24	0.06	0.34	0.28	0.09	52.1	0.03	0.89	0.14	6.54	2	0.01															
22	---	---	---	0.17	0.02	0.12	0.06	0.01	0.1	0.23	---	---	22	0.3	0.12	3.49	0.05	1.66	4.95	0.02	6.65	0.11	68.7	1.64	0.02															
23	---	---	---	0.85	0.18	0.13	0.04	0.008	0.1	0.26	---	---	23	0.05	0.04	31.9	0.17	6.53	1.5	0.03	1.31	0.58	47.2	1.33	0.01															
24	---	---	---	1.2	0.18	0.09	0.03	0.01	0.14	0.15	---	---	24	0.08	4.91	45.1	0.09	1.35	0.48	0.05	0.59	14.9	15	0.94	0.01															
25	---	---	---	1.24	0.07	0.15	0.05	0.01	0.12	0.11	---	---	25	0.27	0.27	0.39	0.47	0.83	1.95	2.07	0.68	84.5	7.95	0.77	0.02															
26	---	---	0.18	1.31	0.05	0.08	0.03	0.01	0.06	0.08	---	---	26	0.09	0.04	0.12	0.26	0.69	26.7	0.55	1.73	6.16	7.16	0.73	0.02															
27	---	---	0.11	0.89	0.07	0.08	0.06	0.01	0.2	0.1	---	---	27	0.04	0.06	12.6	0.19	0.63	3.37	0.02	8.61	2.69	3.71	0.66	49.7															
28	---	---	0.07	1.69	0.06	0.08	0.05	0.01	1.39	0.11	---	---	28	0.13	0.04	3.08	0.04	0.6	1.35	0.05	1.33	1.54	3.29	0.55	12.4															
29	---	---	0.08	0.98	0.07	0.06	0.02	0.03	1.25	0.1	---	---	29	0.06	0.54	1.05	0.04	0.65	86.1	0.02	1.11	1.01	3.26	0.04	0.22															
30	---	---	0.07	0.93	0.04	0.08	0.05	0.02	0.94	15.3	---	---	30	0.03	---	1.59	0.04	0.58	9.68	0.02	0.72	0.52	8.22	0.04	0.07															
31	---	---	0.06	---	0.05	---	0.02	0.02	---	14.4	---	---	31	0.1	---	1.32	---	0.57	---	0.31	0.48	---	86	---	0.05															
Dan				5	22	12	29	19	6	26				Dan	30	18	12	28	18	18	19	20	22	3	30	23														
Snk				0.03	0.02	0.02	0.02	0.005	0.009	0.08				Snk	0.03	0.02	0.03	0.04	0.03	0.17	0.02	0.27	0.11	0.08	0.04	0.01														
Ss				0.61	0.22	0.16	0.39	0.06	0.19	9.82				Ss	1.58	0.47	6.04	7.17	0.61	9.2	4.94	1.48	4.33	26.5	11.6	2.18														
Svk				3.04	3.13	2.43	8.99	0.75	1.39	168				Svk	25.4	4.91	45.1	85.2	6.53	86.1	53.1	8.61	84.5	251	82.6	49.7														
Dan				16	6	13	2	2	28	10				Dan	18	24	24	7	23	29	2	27	25	17	1	27														
Snk				Ss						Svk									Snk	0.01			Ss						6.36						Svk			251		



A.8. Dnevne količine transportiranega susp. materiala z diagramom (kg/s) in sumarno linijo transporta (000 t) (I. 2004)

Št.: 142 MIRENI VIPAVA												
Šif: 8601 Tip: L Kota"0": ----												
Dan	1	2	3	4	5	6	7	8	9	10	11	12
1	4.71	0.01	0.94	1.47	0.02	0.47	0.2	0.04	0.005	0.2	8.38	3.49
2	2.15	0.01	0.49	1.63	0.01	0.11	0.26	0.003	0.005	1.48	1.24	0.89
3	1.06	0.01	0.93	1.41	0.02	0.36	0.02	0.003	0.005	0.87	0.55	0.44
4	0.76	0.01	0.84	1.03	0.03	0.08	0.27	0.03	0.005	0.47	1.3	0.02
5	0.58	0.03	0.3	1.05	6.48	0.25	0.12	0.02	0.003	0.45	0.58	0.01
6	0.47	0.04	0.64	4.22	7.1	0.009	0.42	0.03	0.003	2.83	0.23	0.02
7	0.22	0.03	0.12	1.67	0.38	0.15	0.07	0.005	0.002	0.18	0.11	0.04
8	0.1	0.09	0.09	4.5	0.08	0.009	0.08	0.003	0.003	0.22	0.09	0.72
9	0.06	0.04	0.22	0.05	0.06	0.27	0.09	0.05	0.004	0.69	0.07	0.02
10	0.05	0.02	0.64	0.21	1.49	0.006	0.05	0.004	0.003	2.58	0.1	0.01
11	0.03	0.02	0.13	0.04	0.08	0.07	0.03	0.004	0.003	2.05	0.21	0.01
12	0.03	0.009	0.33	0.37	0.04	0.01	0.08	0.003	0.003	1.63	0.19	0.009
13	0.03	0.009	0.45	0.23	0.04	0.02	0.04	0.004	0.002	0.56	0.38	0.009
14	0.04	0.009	0.04	0.62	0.04	0.02	0.06	0.05	0.002	0.43	0.26	0.008
15	0.05	0.02	0.32	0.5	0.02	0.02	0.05	0.03	0.08	0.35	0.12	0.008
16	0.05	0.01	0.04	0.31	0.03	0.01	0.01	0.003	0.1	2.88	0.05	0.01
17	4.75	0.03	0.99	0.13	0.02	0.29	0.02	0.003	0.77	10.1	0.04	0.02
18	22	0.32	1.13	0.16	0.01	0.33	0.008	0.01	0.005	3.46	0.02	0.09
19	6.67	0.008	0.23	0.07	0.01	0.26	0.007	0.003	0.01	0.28	0.01	0.12
20	1.94	0.01	0.36	0.22	0.04	0.17	0.006	0.02	0.009	0.08	0.01	0.1
21	1.15	0.07	0.52	0.02	0.01	0.89	0.005	0.02	0.03	0.98	0.01	0.05
22	0.82	5.28	1.29	0.14	0.05	0.67	0.005	0.08	0.02	2.07	0.009	0.05
23	0.6	27.9	3.29	0.05	0.03	0.38	0.006	0.05	0.02	6.05	0.004	0.04
24	0.48	35.8	2.34	0.03	0.12	0.35	0.005	0.06	0.02	0.62	0.004	0.06
25	0.23	4.34	4.43	0.67	0.02	0.64	0.004	0.1	0.1	0.42	0.004	0.06
26	0.11	3.93	3.58	0.15	0.01	3.33	0.004	0.32	0.14	0.34	0.03	0.67
27	0.08	0.06	2.22	0.11	0.01	0.79	0.006	0.03	0.04	13.9	0.09	11.8
28	0.05	0.19	2.06	0.02	0.02	0.43	0.004	0.13	0.05	0.22	0.08	2.84
29	0.03	2.18	1.36	0.02	0.01	0.49	0.005	0.003	0.15	0.29	0.1	15.6
30	0.03		1.01	0.02	0.007	0.81	0.004	0.003	0.13	87.2	0.25	0.77
31	0.02		1.17		0.01		0.005	0.004		30.2		0.3
Dan	31	19	14	29	30	10	28	19	13	20	25	15
Snk	0.02	0.008	0.04	0.02	0.007	0.006	0.004	0.003	0.002	0.08	0.004	0.008
Ss	1.59	2.78	1.05	0.7	0.53	0.39	0.06	0.04	0.06	5.62	0.48	1.24
Svk	22	35.8	4.43	4.5	7.1	3.33	0.42	0.32	0.77	87.2	8.38	15.6
Dan	18	24	25	8	6	26	6	26	17	30	1	29
Snk			0.002			Ss		1.21		Svk		87.2

